

REPÚBLICA DE CHILE
MINISTERIO DE TRANSPORTES Y TELECOMUNICACIONES
SUBSECRETARÍA DE TELECOMUNICACIONES

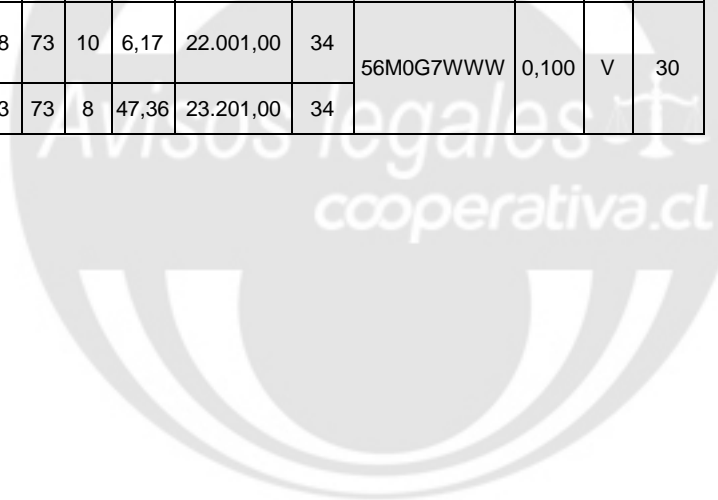
EXTRACTO 23-SP164880

Se ha recibido en la Subsecretaría de Telecomunicaciones una solicitud, presentada por la **EMPRESA NACIONAL DE TELECOMUNICACIONES S.A.**, R.U.T. N° 92.580.000-7, con domicilio en Av. Costanera Sur Rio Mapocho N°2760, Piso 23, comuna de Las Condes, Región Metropolitana de Santiago, en el sentido de modificar concesión de Servicio Intermedio de Telecomunicaciones, otorgada mediante Decreto Supremo N° 81 de 1969, del Ministerio del Interior, a objeto de:


1. Instalar, operar y explotar quinientos ochenta y dos (582) radioenlaces punto a punto, a lo largo del Territorio Nacional, según se indica a continuación:

| Est. A | Dirección A | Comuna A | Coordenadas Geográficas Datum WGS 84 | | | | | | Frec. A (MHz) | Gan. A (dBi) | Tipo Emisión | Pot (W) | Pol | Etapa |
|----------------------------------|---|---------------|--------------------------------------|-----|-------|---------|-----|-------|---------------|--------------|--------------|---------|-----|-------|
| | | | Lat. A | | | Long. A | | | | | | | | |
| Est. B | Dirección B | Comuna B | Lat. B | | | Long. B | | | Frec. B (MHz) | Gan. B (dBi) | Tipo Emisión | Pot (W) | Pol | Etapa |
| | | | Gra | Min | Seg | Gra | Min | Seg | | | | | | |
| Vilumilla Pcs | Jorge Alessandri 3177 | Concepción | 36 | 47 | 28,22 | 73 | 3 | 57,27 | 83.500,00 | 43,5 | 500MG7WWW | 0,063 | H | 1 |
| Avenida Colon Pcs | Cristóbal Colon 8418 | Talcahuano | 36 | 47 | 31,22 | 73 | 5 | 11,27 | 73.500,00 | 43,5 | | | | |
| Villa Jardines Del Claro Pcs | Internacional 3660 | Pucón | 39 | 17 | 13,88 | 71 | 56 | 27,96 | 73.500,00 | 50,5 | 500MG7WWW | 0,040 | H | 2 |
| Rio Plata Pucón Pcs | Sector Rio Plata Pucón 1 | Pucón | 39 | 16 | 29,28 | 71 | 55 | 33,6 | 83.500,00 | 43,5 | | | | |
| El Descanso Pcs | Camino San Padre Hurtado 3388 Ex Camino Melipilla | Padre Hurtado | 33 | 34 | 40,51 | 70 | 49 | 7,56 | 73.500,00 | 46,5 | 500MG7WWW | 0,032 | H | 3 |
| Padre Hurtado Pcs | Camino A Melipilla 1709 | Padre Hurtado | 33 | 33 | 57,51 | 70 | 48 | 33,55 | 83.500,00 | 46,5 | | | | |
| San Carlos De Ap 2 Pcs | San Carlos De Apoquindo 0 | Las Condes | 33 | 23 | 11,54 | 70 | 30 | 6,48 | 23.033,00 | 34 | 56M0G7WWW | 0,025 | H | 4 |
| El Romeral Pcs | Circunvalación Las Flores 12999 | Las Condes | 33 | 23 | 41,54 | 70 | 29 | 17,48 | 21.833,00 | 34 | | | | |
| San Carlos De Ap 2 Pcs | San Carlos De Apoquindo 0 | Las Condes | 33 | 23 | 11,54 | 70 | 30 | 6,48 | 23.033,00 | 34 | 56M0G7WWW | 0,025 | V | 5 |
| El Romeral Pcs | Circunvalación Las Flores 12999 | Las Condes | 33 | 23 | 41,54 | 70 | 29 | 17,48 | 21.833,00 | 34 | | | | |
| Copiapó Carnicer Pcs | Ramón Carnicer 2014 | Copiapó | 27 | 21 | 22,76 | 70 | 19 | 10,01 | 73.500,00 | 46,5 | 500MG7WWW | 0,032 | H | 6 |
| Copiapó Sw Pcs | Infante 691 | Copiapó | 27 | 21 | 52,56 | 70 | 19 | 46,85 | 83.500,00 | 46,5 | | | | |
| Maitencillo Pcs | Ruta F 30 1 | Zapallar | 32 | 37 | 29,51 | 71 | 25 | 42,58 | 73.500,00 | 46,5 | 750MG7WWW | 0,002 | H | 7 |
| Maitencillo Playa 5G Pcs | Avenida Tajamar 1 | Puchuncaví | 32 | 37 | 48,2 | 71 | 25 | 46,4 | 83.500,00 | 46,5 | | | | |
| Autopista Del Sol 2 Pcs | José Luis Claro 1795 | Padre Hurtado | 33 | 33 | 28,51 | 70 | 49 | 20,55 | 73.500,00 | 43,5 | 500MG7WWW | 0,050 | H | 8 |
| Padre Hurtado Pcs | Camino A Melipilla 1709 | Padre Hurtado | 33 | 33 | 57,51 | 70 | 48 | 33,55 | 83.500,00 | 46,5 | | | | |
| Los Presidentes Oriente Reub Pcs | Álvaro Casanova Norte 4161 | Peñalolén | 33 | 29 | 46,1 | 70 | 31 | 50,7 | 38.038,00 | 38,96 | 56M0G7WWW | 0,056 | H | 9 |
| Adolfo Ibáñez Pcs | Arboretum Norte 11000 Campo Deportivo Británica | Peñalolén | 33 | 28 | 37,53 | 70 | 30 | 59,49 | 39.298,00 | 38,96 | | | | |
| Los Presidentes Oriente Reub Pcs | Álvaro Casanova Norte 4161 | Peñalolén | 33 | 29 | 46,1 | 70 | 31 | 50,7 | 38.038,00 | 38,96 | 56M0G7WWW | 0,056 | V | 10 |
| Adolfo Ibáñez Pcs | Arboretum Norte 11000 Campo Deportivo Británica | Peñalolén | 33 | 28 | 37,53 | 70 | 30 | 59,49 | 39.298,00 | 38,96 | | | | |
| Mc Ciudad De Los Valles 2 Pcs | El Canal 0 | Pudahuel | 33 | 27 | 18,31 | 70 | 51 | 19,45 | 15.313,00 | 35,5 | 56M0G7WWW | 0,100 | H | 11 |
| Lo Prado Pcs | Cerro San Francisco | Pudahuel | 33 | 27 | 29,51 | 70 | 56 | 55,57 | 14.893,00 | 35,5 | | | | |
| Mc Ciudad De Los Valles 2 Pcs | El Canal 0 | Pudahuel | 33 | 27 | 18,31 | 70 | 51 | 19,45 | 15.313,00 | 35,5 | 56M0G7WWW | 0,100 | V | 12 |
| Lo Prado Pcs | Cerro San Francisco | Pudahuel | 33 | 27 | 29,51 | 70 | 56 | 55,57 | 14.893,00 | 35,5 | | | | |

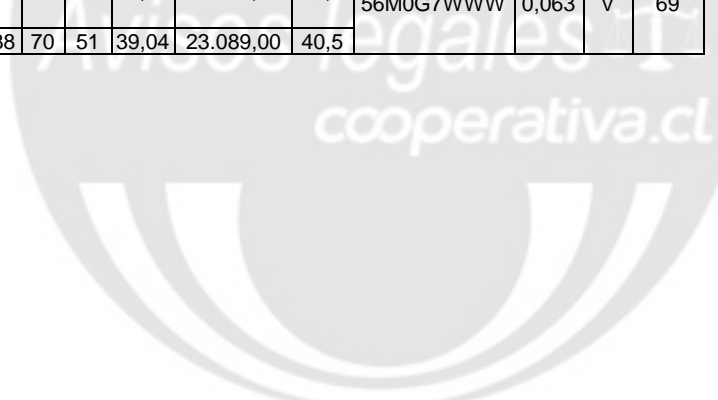
| Est. A | Dirección A | Comuna A | Coordenadas Geográficas Datum WGS 84 | | | | | | Frec. A (MHz) | Gan. A (dBi) | Tipo Emisión | Pot (W) | Pol | Etapa |
|-----------------------------|---|---------------------|--------------------------------------|-----|-------|---------|-----|-------|---------------|--------------|--------------|---------|-----|-------|
| Est. B | Dirección B | Comuna B | Lat. A | | | Long. A | | | Frec. B (MHz) | Gan. B (dBi) | | | | |
| | | | Lat. B | | | Long. B | | | | | | | | |
| | | | Gra | Min | Seg | Gra | Min | Seg | | | | | | |
| Península De Cavancha Pcs | Los Rieles 126 Península De Cavancha | Iquique | 20 | 14 | 6,94 | 70 | 8 | 59,61 | 73.500,00 | 43,5 | 500MG7WWW | 0,063 | V | 13 |
| Concordia | Salvador Allende Gossens 2513 | Iquique | 20 | 14 | 5,94 | 70 | 8 | 10,61 | 83.500,00 | 43,5 | | | | |
| Concón 3 Pcs | Concón Reñaca 655 | Concón | 32 | 55 | 59,5 | 71 | 31 | 34,62 | 37.758,00 | 44,98 | 56M0G7WWW | 0,001 | H | 14 |
| Playa Amarilla Pcs | Las Pinpinelas 764 | Concón | 32 | 55 | 57,49 | 71 | 32 | 44,63 | 39.018,00 | 44,98 | | | | |
| Concón 3 Pcs | Concón Reñaca 655 | Concón | 32 | 55 | 59,5 | 71 | 31 | 34,62 | 37.758,00 | 44,98 | 56M0G7WWW | 0,001 | V | 15 |
| Playa Amarilla Pcs | Las Pinpinelas 764 | Concón | 32 | 55 | 57,49 | 71 | 32 | 44,63 | 39.018,00 | 44,98 | | | | |
| Barrio El Golf Pcs | Camino San Clemente Camino A Palmira Fundo San Miguel | Talca | 35 | 26 | 28,38 | 71 | 36 | 49,87 | 39.298,00 | 44,98 | 56M0G7WWW | 0,004 | H | 16 |
| Monte Baeza Talca Pcs | 22 Oriente Esq 18 Norte 0 | Talca | 35 | 28 | 20,38 | 71 | 37 | 8,17 | 38.038,00 | 44,98 | | | | |
| Barrio El Golf Pcs | Camino San Clemente Camino A Palmira Fundo San Miguel | Talca | 35 | 26 | 28,38 | 71 | 36 | 49,87 | 39.298,00 | 44,98 | 56M0G7WWW | 0,004 | V | 17 |
| Monte Baeza Talca Pcs | 22 Oriente Esq 18 Norte 0 | Talca | 35 | 28 | 20,38 | 71 | 37 | 8,17 | 38.038,00 | 44,98 | | | | |
| Francisco Bulnes Correa Pcs | San Carlos De Apoquindo 2500 | Las Condes | 33 | 24 | 23,94 | 70 | 30 | 24,79 | 37.758,00 | 38,96 | 56M0G7WWW | 0,158 | H | 18 |
| Cerro Calan Pcs | Cerro Calan | Las Condes | 33 | 23 | 55,54 | 70 | 32 | 12,49 | 39.018,00 | 38,96 | | | | |
| Francisco Bulnes Correa Pcs | San Carlos De Apoquindo 2500 | Las Condes | 33 | 24 | 23,94 | 70 | 30 | 24,79 | 37.758,00 | 38,96 | 56M0G7WWW | 0,158 | V | 19 |
| Cerro Calan Pcs | Cerro Calan | Las Condes | 33 | 23 | 55,54 | 70 | 32 | 12,49 | 39.018,00 | 38,96 | | | | |
| Millantu Provisorio Pcs | Luis Pasteur 659 | Vitacura | 33 | 22 | 12,67 | 70 | 34 | 16,9 | 73.500,00 | 46,5 | 250MG7WWW | 0,050 | H | 20 |
| El Mercurio Pcs | Cerro La Pirámide | Vitacura | 33 | 22 | 59,53 | 70 | 36 | 13,5 | 83.500,00 | 46,5 | | | | |
| Cerro Alvarado Pcs | Cerro Alvarado | Lo Barnechea | 33 | 22 | 13,54 | 70 | 31 | 50,49 | 22.001,00 | 40,5 | 56M0G7WWW | 0,089 | H | 21 |
| Camino La Ascensión Pcs | Camino Punta De Águilas 1 | Lo Barnechea | 33 | 19 | 58,54 | 70 | 33 | 30,49 | 23.201,00 | 34 | | | | |
| Cerro Alvarado Pcs | Cerro Alvarado | Lo Barnechea | 33 | 22 | 13,54 | 70 | 31 | 50,49 | 22.001,00 | 40,5 | 56M0G7WWW | 0,089 | V | 22 |
| Camino La Ascensión Pcs | Camino Punta De Águilas 1 | Lo Barnechea | 33 | 19 | 58,54 | 70 | 33 | 30,49 | 23.201,00 | 34 | | | | |
| Valle Lo Campino Pcs | Ismael Briceño 1580 Valle Lo Campino | Quilicura | 33 | 22 | 34,53 | 70 | 43 | 30,52 | 83.500,00 | 43,5 | 500MG7WWW | 0,032 | H | 23 |
| Valle Lo Campino Av Pcs | Las Torres 449 | Quilicura | 33 | 22 | 57,43 | 70 | 43 | 45,12 | 73.500,00 | 43,5 | | | | |
| Lampa 2 Pcs | Balmaceda 1135 Balmaceda 951 | Lampa | 33 | 17 | 0,52 | 70 | 52 | 38,54 | 73.500,00 | 50,5 | 500MG7WWW | 0,032 | V | 24 |
| La Herradura Lampa Pcs | Ruta G-16 14999 | Lampa | 33 | 17 | 37,7 | 70 | 51 | 57,1 | 83.500,00 | 43,5 | | | | |
| Cerro Caracol | Cerro Caracol | Concepción | 36 | 50 | 6 | 73 | 2 | 39,3 | 15.313,00 | 35,5 | 56M0G7WWW | 0,100 | H | 25 |
| San Pedro Poniente Pcs | Loncomilla 492 | San Pedro De La Paz | 36 | 50 | 57,21 | 73 | 8 | 34,29 | 14.893,00 | 35,5 | | | | |
| Cerro Caracol | Cerro Caracol | Concepción | 36 | 50 | 6 | 73 | 2 | 39,3 | 15.313,00 | 35,5 | 56M0G7WWW | 0,100 | V | 26 |
| San Pedro Poniente Pcs | Loncomilla 492 | San Pedro De La Paz | 36 | 50 | 57,21 | 73 | 8 | 34,29 | 14.893,00 | 35,5 | | | | |
| Laja Ciudad Pcs | Parcela Las Vertientes 2 | Laja | 37 | 17 | 24,89 | 72 | 42 | 20,89 | 39.242,00 | 44,98 | 56M0G7WWW | 0,013 | H | 27 |
| Laja Pcs | Cerro Centinela | San Rosendo | 37 | 15 | 18,89 | 72 | 43 | 33,89 | 37.982,00 | 44,98 | | | | |
| Laja Ciudad Pcs | Parcela Las Vertientes 2 | Laja | 37 | 17 | 24,89 | 72 | 42 | 20,89 | 39.242,00 | 44,98 | 56M0G7WWW | 0,013 | V | 28 |
| Laja Pcs | Cerro Centinela | San Rosendo | 37 | 15 | 18,89 | 72 | 43 | 33,89 | 37.982,00 | 44,98 | | | | |
| Carahue Centro Pcs | Ercilla 300 | Carahue | 38 | 42 | 48,8 | 73 | 10 | 6,17 | 22.001,00 | 34 | 56M0G7WWW | 0,100 | H | 29 |
| Carahue Oriente Pcs | Alcalde Floody 1 | Carahue | 38 | 42 | 39,3 | 73 | 8 | 47,36 | 23.201,00 | 34 | | | | |
| Carahue Centro Pcs | Ercilla 300 | Carahue | 38 | 42 | 48,8 | 73 | 10 | 6,17 | 22.001,00 | 34 | 56M0G7WWW | 0,100 | V | 30 |
| Carahue Oriente Pcs | Alcalde Floody 1 | Carahue | 38 | 42 | 39,3 | 73 | 8 | 47,36 | 23.201,00 | 34 | | | | |




| Est. A | Dirección A | Comuna A | Coordenadas Geográficas Datum WGS 84 | | | | | | Frec. A (MHz) | Gan. A (dBi) | Tipo Emisión | Pot (W) | Pol | Etapa | | |
|--------------------------------|--|--------------|--------------------------------------|---------|-------|---------|---------|-------|---------------|--------------|--------------|---------|-----|-------|---------------|--------------|
| | | | Lat. A | | | Long. A | | | | | | | | | Frec. B (MHz) | Gan. B (dBi) |
| | | | Lat. B | Long. B | | Lat. B | Long. B | | | | | | | | | |
| Est. B | Dirección B | Comuna B | Gra | Min | Seg | Gra | Min | Seg | | | | | | | | |
| Quellón 2 Pcs | Avenida La Paz Cerro Millaldeo Parcela 2 | Quellón | 43 | 6 | 26,57 | 73 | 37 | 20,91 | 37.758,00 | 44,98 | 56M0G7WWW | 0,013 | H | 31 | | |
| Quellón San Antonio Pcs | Camino A San Antonio 300 | Quellón | 43 | 6 | 47,57 | 73 | 34 | 29,9 | 39.018,00 | 44,98 | | | | | | |
| Quellón 2 Pcs | Avenida La Paz Cerro Millaldeo Parcela 2 | Quellón | 43 | 6 | 26,57 | 73 | 37 | 20,91 | 37.758,00 | 44,98 | 56M0G7WWW | 0,013 | V | 32 | | |
| Quellón San Antonio Pcs | Camino A San Antonio 300 | Quellón | 43 | 6 | 47,57 | 73 | 34 | 29,9 | 39.018,00 | 44,98 | | | | | | |
| Bari | Cerro Bari Pichidegua | Pichidegua | 34 | 23 | 4,45 | 71 | 17 | 42,71 | 14.781,00 | 35,5 | 56M0G7WWW | 0,100 | H | 33 | | |
| Las Cabras Pcs | Sta Adela 1 | Las Cabras | 34 | 17 | 12,45 | 71 | 17 | 45,7 | 15.201,00 | 35,5 | | | | | | |
| Bari | Cerro Bari Pichidegua | Pichidegua | 34 | 23 | 4,45 | 71 | 17 | 42,71 | 14.781,00 | 35,5 | 56M0G7WWW | 0,100 | V | 34 | | |
| Las Cabras Pcs | Sta Adela 1 | Las Cabras | 34 | 17 | 12,45 | 71 | 17 | 45,7 | 15.201,00 | 35,5 | | | | | | |
| Walmart José Alessandri Pcs | Volcán Tinguiririca 0 | San Bernardo | 33 | 37 | 30,04 | 70 | 42 | 41,8 | 22.001,00 | 34 | 56M0G7WWW | 0,025 | H | 35 | | |
| San Bernardo 2 Pcs | Enrique Madrid Osorio 93 | San Bernardo | 33 | 36 | 35,52 | 70 | 42 | 14,54 | 23.201,00 | 34 | | | | | | |
| Walmart José Alessandri Pcs | Volcán Tinguiririca 0 | San Bernardo | 33 | 37 | 30,04 | 70 | 42 | 41,8 | 22.001,00 | 34 | 56M0G7WWW | 0,025 | V | 36 | | |
| San Bernardo 2 Pcs | Enrique Madrid Osorio 93 | San Bernardo | 33 | 36 | 35,52 | 70 | 42 | 14,54 | 23.201,00 | 34 | | | | | | |
| Sitio Nuevo Batuco Pcs | Santa Carolina 0 | Lampa | 33 | 13 | 9,14 | 70 | 46 | 43,04 | 21.945,00 | 40,5 | 56M0G7WWW | 0,050 | H | 37 | | |
| Cerro Guanaco Pcs | Ruta 5 Norte 34999 | Tilttil | 33 | 9 | 22,53 | 70 | 48 | 5,52 | 23.145,00 | 40,5 | | | | | | |
| Sitio Nuevo Batuco Pcs | Santa Carolina 0 | Lampa | 33 | 13 | 9,14 | 70 | 46 | 43,04 | 21.945,00 | 40,5 | 56M0G7WWW | 0,050 | V | 38 | | |
| Cerro Guanaco Pcs | Ruta 5 Norte 34999 | Tilttil | 33 | 9 | 22,53 | 70 | 48 | 5,52 | 23.145,00 | 40,5 | | | | | | |
| Puerto Fuy Fdt Pcs | Fundo Carranco 0 | Panguipulli | 39 | 52 | 31,4 | 71 | 54 | 27,21 | 15.201,00 | 40,4 | 56M0G7WWW | 0,100 | H | 39 | | |
| Rep Choshuenco | Sector Choshuenco 0 | Panguipulli | 39 | 50 | 45,65 | 72 | 0 | 31,54 | 14.781,00 | 40,4 | | | | | | |
| Puerto Fuy Fdt Pcs | Fundo Carranco 0 | Panguipulli | 39 | 52 | 31,4 | 71 | 54 | 27,21 | 15.201,00 | 40,4 | 56M0G7WWW | 0,100 | V | 40 | | |
| Rep Choshuenco | Sector Choshuenco 0 | Panguipulli | 39 | 50 | 45,65 | 72 | 0 | 31,54 | 14.781,00 | 40,4 | | | | | | |
| Los Pellines Sur Pcs | Papirua 0 | Constitución | 35 | 29 | 49,72 | 72 | 30 | 56,54 | 21.833,00 | 34 | 56M0G7WWW | 0,063 | H | 41 | | |
| Callampato Pcs | Ruta M 50 1 | Constitución | 35 | 28 | 52,32 | 72 | 30 | 12,03 | 23.033,00 | 34 | | | | | | |
| Los Pellines Sur Pcs | Papirua 0 | Constitución | 35 | 29 | 49,72 | 72 | 30 | 56,54 | 21.833,00 | 34 | 56M0G7WWW | 0,063 | V | 42 | | |
| Callampato Pcs | Ruta M 50 1 | Constitución | 35 | 28 | 52,32 | 72 | 30 | 12,03 | 23.033,00 | 34 | | | | | | |
| Centro Ski Araucaria Pcs | Centro De Ski Las Araucarias 1 | Vilcun | 38 | 41 | 10,91 | 71 | 47 | 56,85 | 6.470,00 | 39,2 | 56M0G7WWW | 0,398 | H | 43 | | |
| Vilcun | Chorrillos 599 | Vilcun | 38 | 40 | 17,88 | 72 | 13 | 45,95 | 6.810,00 | 39,2 | | | | | | |
| Centro Ski Araucaria Pcs | Centro De Ski Las Araucarias 1 | Vilcun | 38 | 41 | 10,91 | 71 | 47 | 56,85 | 6.470,00 | 39,2 | 56M0G7WWW | 0,398 | V | 44 | | |
| Vilcun | Chorrillos 599 | Vilcun | 38 | 40 | 17,88 | 72 | 13 | 45,95 | 6.810,00 | 39,2 | | | | | | |
| La Parva Provisorio Pcs | Emille Allais 0 | Lo Barnechea | 33 | 19 | 58,25 | 70 | 17 | 6,74 | 39.354,00 | 44,98 | 56M0G7WWW | 0,003 | H | 45 | | |
| Valle Nevado Pcs | Cima Cerro Colorado | Lo Barnechea | 33 | 20 | 46,55 | 70 | 16 | 10,44 | 38.094,00 | 44,98 | | | | | | |
| La Parva Provisorio Pcs | Emille Allais 0 | Lo Barnechea | 33 | 19 | 58,25 | 70 | 17 | 6,74 | 39.354,00 | 44,98 | 56M0G7WWW | 0,003 | V | 46 | | |
| Valle Nevado Pcs | Cima Cerro Colorado | Lo Barnechea | 33 | 20 | 46,55 | 70 | 16 | 10,44 | 38.094,00 | 44,98 | | | | | | |
| Nueva Termas De Chillán Tm Pcs | Libertad 1042 Camino A Las Termas Km 80 | Chillán | 36 | 54 | 7,33 | 71 | 24 | 10,58 | 38.038,00 | 38,96 | 56M0G7WWW | 0,005 | H | 47 | | |
| Hotel Termas De Chillán | Hotel Termas De Chillán 0 | Pinto | 36 | 54 | 36,33 | 71 | 25 | 2,98 | 39.298,00 | 38,96 | | | | | | |
| Nueva Termas De Chillán Tm Pcs | Libertad 1042 Camino A Las Termas Km 80 | Chillán | 36 | 54 | 7,33 | 71 | 24 | 10,58 | 38.038,00 | 38,96 | 56M0G7WWW | 0,005 | V | 48 | | |
| Hotel Termas De Chillán | Hotel Termas De Chillán 0 | Pinto | 36 | 54 | 36,33 | 71 | 25 | 2,98 | 39.298,00 | 38,96 | | | | | | |




| Est. A | Dirección A | Comuna A | Coordenadas Geográficas Datum WGS 84 | | | | | | Frec. A (MHz) | Gan. A (dBi) | Tipo Emisión | Pot (W) | Pol | Etapa |
|------------------------------|--|--------------|--------------------------------------|---------|-------|---------|-----|-------|---------------|--------------|--------------|---------|-----|-------|
| Est. B | Dirección B | Comuna B | Lat. A | | | Long. A | | | Frec. B (MHz) | Gan. B (dBi) | | | | |
| | | | Lat. B | Long. B | | | | | | | | | | |
| | | | Gra | Min | Seg | Gra | Min | Seg | | | | | | |
| Cerro El Toyo Pcs | Cerro El Toyo | Lo Barnechea | 33 | 21 | 48,55 | 70 | 21 | 2,45 | 39.298,00 | 44,98 | 56M0G7WWW | 0,008 | H | 49 |
| Centro Sky Colorado Pcs | Cancha Ski El Embudo 109 | Lo Barnechea | 33 | 20 | 58,85 | 70 | 18 | 20,55 | 38.038,00 | 44,98 | | | | |
| Cerro El Toyo Pcs | Cerro El Toyo | Lo Barnechea | 33 | 21 | 48,55 | 70 | 21 | 2,45 | 39.298,00 | 44,98 | 56M0G7WWW | 0,008 | V | 50 |
| Centro Sky Colorado Pcs | Cancha Ski El Embudo 109 | Lo Barnechea | 33 | 20 | 58,85 | 70 | 18 | 20,55 | 38.038,00 | 44,98 | | | | |
| Amb Nor Poniente Pcs | Alejandro Dip 0 | Pudahuel | 33 | 22 | 44,6 | 70 | 48 | 32,3 | 14.837,00 | 42,5 | 56M0G7WWW | 0,100 | H | 51 |
| Lo Prado Pcs | Cerro San Francisco | Pudahuel | 33 | 27 | 29,51 | 70 | 56 | 55,57 | 15.257,00 | 40,4 | | | | |
| Amb Nor Poniente Pcs | Alejandro Dip 0 | Pudahuel | 33 | 22 | 44,6 | 70 | 48 | 32,3 | 14.837,00 | 42,5 | 56M0G7WWW | 0,100 | V | 52 |
| Lo Prado Pcs | Cerro San Francisco | Pudahuel | 33 | 27 | 29,51 | 70 | 56 | 55,57 | 15.257,00 | 40,4 | | | | |
| Camino Chiu Chiu Pcs | Circunvalación 784 | Calama | 22 | 26 | 25,95 | 68 | 54 | 13,51 | 14.893,00 | 40,4 | 56M0G7WWW | 0,063 | H | 53 |
| Montecristo Pcs | Sector Montecristo 0 | Calama | 22 | 19 | 6,5 | 68 | 56 | 32,57 | 15.313,00 | 40,4 | | | | |
| Camino Chiu Chiu Pcs | Circunvalación 784 | Calama | 22 | 26 | 25,95 | 68 | 54 | 13,51 | 14.893,00 | 40,4 | 56M0G7WWW | 0,063 | V | 54 |
| Montecristo Pcs | Sector Montecristo 0 | Calama | 22 | 19 | 6,5 | 68 | 56 | 32,57 | 15.313,00 | 40,4 | | | | |
| Chuquicamata Industrial Pcs | Mina Chuquicamata 1 | Calama | 22 | 19 | 20,96 | 68 | 53 | 26,5 | 21.889,00 | 40,5 | 56M0G7WWW | 0,063 | H | 55 |
| Codelco Pmchs Definitivo Pcs | Faena Codelco Pmchs | Calama | 22 | 21 | 2,12 | 68 | 50 | 39,64 | 23.089,00 | 40,5 | | | | |
| Chuquicamata Industrial Pcs | Mina Chuquicamata 1 | Calama | 22 | 19 | 20,96 | 68 | 53 | 26,5 | 21.889,00 | 40,5 | 56M0G7WWW | 0,063 | V | 56 |
| Codelco Pmchs Definitivo Pcs | Faena Codelco Pmchs | Calama | 22 | 21 | 2,12 | 68 | 50 | 39,64 | 23.089,00 | 40,5 | | | | |
| Fischer | Cerro Fischer | Mostazal | 34 | 0 | 33,5 | 70 | 45 | 13,58 | 21.833,00 | 40,5 | 56M0G7WWW | 0,025 | H | 57 |
| Isla Norte Pcs | Ruta 5 Sur 1 | Codegua | 34 | 1 | 18,7 | 70 | 42 | 19,77 | 23.033,00 | 40,5 | | | | |
| Fischer | Cerro Fischer | Mostazal | 34 | 0 | 33,5 | 70 | 45 | 13,58 | 21.833,00 | 40,5 | 56M0G7WWW | 0,025 | V | 58 |
| Isla Norte Pcs | Ruta 5 Sur 1 | Codegua | 34 | 1 | 18,7 | 70 | 42 | 19,77 | 23.033,00 | 40,5 | | | | |
| Ruta Chacabuco Pcs | Gral San Martin 0 Cerro Chinge Sector La Batalla De Chacabuco | Colina | 32 | 59 | 43 | 70 | 41 | 29 | 38.038,00 | 38,96 | 56M0G7WWW | 0,016 | H | 59 |
| Casas De Chacabuco Pcs | Gral San Martin 52000 | Colina | 33 | 1 | 12,54 | 70 | 41 | 15,48 | 39.298,00 | 44,98 | | | | |
| Ruta Chacabuco Pcs | Gral San Martin 0 Cerro Chinge Sector La Batalla De Chacabuco | Colina | 32 | 59 | 43 | 70 | 41 | 29 | 38.038,00 | 38,96 | 56M0G7WWW | 0,016 | V | 60 |
| Casas De Chacabuco Pcs | Gral San Martin 52000 | Colina | 33 | 1 | 12,54 | 70 | 41 | 15,48 | 39.298,00 | 44,98 | | | | |
| Lo Arcaya Pcs | Gral San Martin 24500 | Colina | 33 | 14 | 47,53 | 70 | 41 | 48,51 | 73.500,00 | 46,5 | 750M0G7WWW | 0,050 | V | 61 |
| Chicureo Pcs | Gral San Martin 23000 | Colina | 33 | 16 | 16,68 | 70 | 42 | 3,89 | 83.500,00 | 46,5 | | | | |
| Graneros Centro Pcs | Real 0178 | Graneros | 34 | 4 | 9,5 | 70 | 43 | 52,58 | 37.758,00 | 44,98 | 56M0G7WWW | 0,003 | H | 62 |
| Graneros 2 Pcs | Real 1 | Graneros | 34 | 5 | 27,4 | 70 | 44 | 34,59 | 39.018,00 | 44,98 | | | | |
| Graneros Centro Pcs | Real 0178 | Graneros | 34 | 4 | 9,5 | 70 | 43 | 52,58 | 37.758,00 | 44,98 | 56M0G7WWW | 0,003 | V | 63 |
| Graneros 2 Pcs | Real 1 | Graneros | 34 | 5 | 27,4 | 70 | 44 | 34,59 | 39.018,00 | 44,98 | | | | |
| La Estrella Pcs | Ruta 5 Norte 18900 | Lampa | 33 | 17 | 47,53 | 70 | 44 | 0,52 | 22.057,00 | 34 | 56M0G7WWW | 0,089 | H | 64 |
| Las Vertientes Pcs | Camino Interior El Tranqueral 3 | Lampa | 33 | 17 | 59,53 | 70 | 46 | 54,53 | 23.257,00 | 40,5 | | | | |
| La Estrella Pcs | Ruta 5 Norte 18900 | Lampa | 33 | 17 | 47,53 | 70 | 44 | 0,52 | 22.057,00 | 34 | 56M0G7WWW | 0,089 | V | 65 |
| Las Vertientes Pcs | Camino Interior El Tranqueral 3 | Lampa | 33 | 17 | 59,53 | 70 | 46 | 54,53 | 23.257,00 | 40,5 | | | | |
| Longaví Pcs | 4 Sur Con 1 Poniente | Longaví | 35 | 57 | 57,35 | 71 | 41 | 13,93 | 38.038,00 | 38,96 | 56M0G7WWW | 0,005 | H | 66 |
| Longaví Ciudad Pcs | Ruta 5 Sur 1 | Longaví | 35 | 57 | 37,35 | 71 | 41 | 7,93 | 39.298,00 | 38,96 | | | | |
| Longaví Pcs | 4 Sur Con 1 Poniente | Longaví | 35 | 57 | 57,35 | 71 | 41 | 13,93 | 38.038,00 | 38,96 | 56M0G7WWW | 0,005 | V | 67 |
| Longaví Ciudad Pcs | Ruta 5 Sur 1 | Longaví | 35 | 57 | 37,35 | 71 | 41 | 7,93 | 39.298,00 | 38,96 | | | | |
| Pelequen Pcs | Cerro Pelequen 1 A 2 Km Al Sur Este De Pelequen Cotamas Alta C S Nor | Malloa | 34 | 28 | 19,47 | 70 | 52 | 44,65 | 21.889,00 | 40,5 | 56M0G7WWW | 0,063 | H | 68 |
| Rengo | Municipal 86 | Rengo | 34 | 24 | 28,38 | 70 | 51 | 39,04 | 23.089,00 | 40,5 | | | | |
| Pelequen Pcs | Cerro Pelequen 1 A 2 Km Al Sur Este De Pelequen Cotamas Alta C S Nor | Malloa | 34 | 28 | 19,47 | 70 | 52 | 44,65 | 21.889,00 | 40,5 | 56M0G7WWW | 0,063 | V | 69 |
| Rengo | Municipal 86 | Rengo | 34 | 24 | 28,38 | 70 | 51 | 39,04 | 23.089,00 | 40,5 | | | | |




| Est. A | Dirección A | Comuna A | Coordenadas Geográficas Datum WGS 84 | | | | | | Frec. A (MHz) | Gan. A (dBi) | Tipo Emisión | Pot (W) | Pol | Etapa |
|----------------------------------|-----------------------------------|--------------|--------------------------------------|---------|-------|---------|-----|-------|---------------|--------------|--------------|---------|-----|-------|
| Est. B | Dirección B | Comuna B | Lat. A | | | Long. A | | | Frec. B (MHz) | Gan. B (dBi) | | | | |
| | | | Lat. B | Long. B | | | | | | | | | | |
| | | | Gra | Min | Seg | Gra | Min | Seg | | | | | | |
| Aeropuerto Pudahuel Pcs | Cerro Lo Aguirre | Pudahuel | 33 | 26 | 27,52 | 70 | 49 | 42,55 | 73.500,00 | 46,5 | 500MG7WWW | 0,063 | H | 70 |
| Mc Ciudad De Los Valles Pcs | Los Vientos 20239 | Pudahuel | 33 | 27 | 12,51 | 70 | 51 | 12,59 | 83.500,00 | 46,5 | | | | |
| Las Vizcachas 2 Pcs | Parcela Las Vizcachas 1 | Puente Alto | 33 | 35 | 48,53 | 70 | 31 | 47,51 | 73.500,00 | 46,5 | 500MG7WWW | 0,063 | H | 71 |
| Cerro La Ballena Pcs | Cerro La Ballena | Puente Alto | 33 | 36 | 22,06 | 70 | 32 | 45,76 | 83.500,00 | 46,5 | | | | |
| Camarico Pueblo Pcs | Juan Luis Sanfuentes 1 | Rio Claro | 35 | 13 | 12,4 | 71 | 25 | 6,81 | 14.837,00 | 42,5 | 56M0G7WWW | 0,126 | H | 72 |
| Cerro El Cerrillo Pcs | Cerro El Cerrillo | Rio Claro | 35 | 17 | 9,41 | 71 | 12 | 17,78 | 15.257,00 | 42,5 | | | | |
| Camarico Pueblo Pcs | Juan Luis Sanfuentes 1 | Rio Claro | 35 | 13 | 12,4 | 71 | 25 | 6,81 | 14.837,00 | 42,5 | 56M0G7WWW | 0,126 | V | 73 |
| Cerro El Cerrillo Pcs | Cerro El Cerrillo | Rio Claro | 35 | 17 | 9,41 | 71 | 12 | 17,78 | 15.257,00 | 42,5 | | | | |
| Puente Nuble 2 Fdt Pcs | Parcela 5, La Primavera 0 | San Carlos | 36 | 31 | 8,69 | 72 | 3 | 1,05 | 23.033,00 | 40,5 | 56M0G7WWW | 0,032 | H | 74 |
| Ninquihue Pcs | Sector Ninquihue, Hijuela 4 1 | San Carlos | 36 | 28 | 43,71 | 72 | 1 | 38,65 | 21.833,00 | 40,5 | | | | |
| Puente Nuble 2 Fdt Pcs | Parcela 5, La Primavera 0 | San Carlos | 36 | 31 | 8,69 | 72 | 3 | 1,05 | 23.033,00 | 40,5 | 56M0G7WWW | 0,032 | V | 75 |
| Ninquihue Pcs | Sector Ninquihue, Hijuela 4 1 | San Carlos | 36 | 28 | 43,71 | 72 | 1 | 38,65 | 21.833,00 | 40,5 | | | | |
| San Javier Centro Pcs | Balmaceda 2115 | San Javier | 35 | 35 | 44,37 | 71 | 43 | 33,9 | 38.038,00 | 38,96 | 56M0G7WWW | 0,020 | H | 76 |
| 5 Sur San Javier Poniente Pcs | Ruta 5 Sur 271999 | San Javier | 35 | 35 | 18,57 | 71 | 42 | 20 | 39.298,00 | 38,96 | | | | |
| San Javier Centro Pcs | Balmaceda 2115 | San Javier | 35 | 35 | 44,37 | 71 | 43 | 33,9 | 38.038,00 | 38,96 | 56M0G7WWW | 0,020 | V | 77 |
| 5 Sur San Javier Poniente Pcs | Ruta 5 Sur 271999 | San Javier | 35 | 35 | 18,57 | 71 | 42 | 20 | 39.298,00 | 38,96 | | | | |
| Peñón | Cerro El Peñón | Talca | 35 | 24 | 46,23 | 71 | 41 | 48,06 | 14.837,00 | 42,5 | 56M0G7WWW | 0,126 | H | 78 |
| Nuevo San Rafael Pcs | Prat 1 | San Rafael | 35 | 18 | 15,99 | 71 | 31 | 5,54 | 15.257,00 | 42,5 | | | | |
| Peñón | Cerro El Peñón | Talca | 35 | 24 | 46,23 | 71 | 41 | 48,06 | 14.837,00 | 42,5 | 56M0G7WWW | 0,126 | V | 79 |
| Nuevo San Rafael Pcs | Prat 1 | San Rafael | 35 | 18 | 15,99 | 71 | 31 | 5,54 | 15.257,00 | 42,5 | | | | |
| Requingua | Cerro Requingua | Talagante | 33 | 39 | 26,32 | 70 | 56 | 23,35 | 73.500,00 | 43,5 | 750MG7WWW | 0,050 | V | 80 |
| Lucas Pacheco Pcs | Transversal 143 | Talagante | 33 | 39 | 7,6 | 70 | 55 | 20,98 | 83.500,00 | 43,5 | | | | |
| Teno Sur Oriente Pcs | Bellavista 271 | Teno | 34 | 52 | 50,44 | 71 | 9 | 30,73 | 14.781,00 | 40,4 | 56M0G7WWW | 0,126 | V | 81 |
| Cerro Zapallar | Cerro Zapallar | Curicó | 35 | 0 | 19,2 | 71 | 9 | 21,19 | 15.201,00 | 35,5 | | | | |
| Peaje Quinta Teno Pcs | Ruta 5 Sur 165000 | Teno | 34 | 49 | 47,44 | 71 | 5 | 0,72 | 15.201,00 | 40,4 | 56M0G7WWW | 0,063 | H | 82 |
| Cerro El Membrillo Pcs | Sector Rincón De Peor Es Nada 0 | Chimbarongo | 34 | 48 | 51,38 | 71 | 0 | 41,35 | 14.781,00 | 35,5 | | | | |
| Peaje Quinta Teno Pcs | Ruta 5 Sur 165000 | Teno | 34 | 49 | 47,44 | 71 | 5 | 0,72 | 15.201,00 | 40,4 | 56M0G7WWW | 0,063 | V | 83 |
| Cerro El Membrillo Pcs | Sector Rincón De Peor Es Nada 0 | Chimbarongo | 34 | 48 | 51,38 | 71 | 0 | 41,35 | 14.781,00 | 35,5 | | | | |
| Paine Pcs | Presidente Prieto 380 | Paine | 33 | 48 | 56,51 | 70 | 44 | 44,56 | 73.500,00 | 46,5 | 500MG7WWW | 0,050 | V | 84 |
| Gral Baquedano Paine Pcs | Principal Nueva Oriente 1 | Paine | 33 | 49 | 25,7 | 70 | 44 | 30,5 | 83.500,00 | 46,5 | | | | |
| Paine Pcs | Presidente Prieto 380 | Paine | 33 | 48 | 56,51 | 70 | 44 | 44,56 | 73.500,00 | 46,5 | 500MG7WWW | 0,050 | V | 85 |
| Sitio Nuevo Panamericana Sur Pcs | Hijuela Larga 1 | Paine | 33 | 47 | 20,8 | 70 | 44 | 34,4 | 83.500,00 | 46,5 | | | | |
| Lo Herrera Pcs | Ruta 5 Sur 28700 Cerro Lo Herrera | San Bernardo | 33 | 41 | 4,58 | 70 | 43 | 58,87 | 38.038,00 | 38,96 | 56M0G7WWW | 0,020 | H | 86 |
| Los Naranjos San Bernardo Pcs | Las Estancilla Parcela 6 A2 1 | San Bernardo | 33 | 40 | 24,45 | 70 | 43 | 20,06 | 39.298,00 | 38,96 | | | | |
| Lo Herrera Pcs | Ruta 5 Sur 28700 Cerro Lo Herrera | San Bernardo | 33 | 41 | 4,58 | 70 | 43 | 58,87 | 38.038,00 | 38,96 | 56M0G7WWW | 0,020 | V | 87 |
| Los Naranjos San Bernardo Pcs | Las Estancilla Parcela 6 A2 1 | San Bernardo | 33 | 40 | 24,45 | 70 | 43 | 20,06 | 39.298,00 | 38,96 | | | | |



| Est. A | Dirección A | Comuna A | Coordenadas Geográficas Datum WGS 84 | | | | | | Frec. A (MHz) | Gan. A (dBi) | Tipo Emisión | Pot (W) | Pol | Etapa |
|-----------------------------|--|----------------------|--------------------------------------|---------|-------|---------|-----|-------|---------------|--------------|--------------|---------|-----|-------|
| Est. B | Dirección B | Comuna B | Lat. A | | | Long. A | | | Frec. B (MHz) | Gan. B (dBi) | | | | |
| | | | Lat. B | Long. B | | | | | | | | | | |
| | | | Gra | Min | Seg | Gra | Min | Seg | | | | | | |
| San Pedro De Atacama Pcs | Gustavo Le Paige Con Carrera Pinto 1 Con I Carrera Pinto | San Pedro De Atacama | 22 | 54 | 54,7 | 68 | 12 | 5,2 | 39.242,00 | 38,96 | 56M0G7WWW | 0,032 | H | 88 |
| San Pedro Atacama Alto Pcs | San Pedro 134 | San Pedro De Atacama | 22 | 54 | 1,8 | 68 | 12 | 1,7 | 37.982,00 | 38,96 | | | | |
| San Pedro De Atacama Pcs | Gustavo Le Paige Con Carrera Pinto 1 Con I Carrera Pinto | San Pedro De Atacama | 22 | 54 | 54,7 | 68 | 12 | 5,2 | 39.242,00 | 38,96 | 56M0G7WWW | 0,032 | V | 89 |
| San Pedro Atacama Alto Pcs | San Pedro 134 | San Pedro De Atacama | 22 | 54 | 1,8 | 68 | 12 | 1,7 | 37.982,00 | 38,96 | | | | |
| Ruta Valle Del Elqui Pcs | Ruta 41 Serena Vicuña 32000 | Vicuña | 29 | 58 | 52,64 | 70 | 57 | 59,29 | 21.539,00 | 34 | 56M0G7WWW | 0,079 | H | 90 |
| Ruta Serena Vicuña Pcs | Ruta 41 Serena Vicuña 24999 | La Serena | 30 | 0 | 16,64 | 71 | 2 | 0,31 | 22.739,00 | 40,5 | | | | |
| Ruta Valle Del Elqui Pcs | Ruta 41 Serena Vicuña 32000 | Vicuña | 29 | 58 | 52,64 | 70 | 57 | 59,29 | 21.539,00 | 34 | 56M0G7WWW | 0,079 | V | 91 |
| Ruta Serena Vicuña Pcs | Ruta 41 Serena Vicuña 24999 | La Serena | 30 | 0 | 16,64 | 71 | 2 | 0,31 | 22.739,00 | 40,5 | | | | |
| Guañaqueros Pcs | Cerro Guañaqueros | Coquimbo | 30 | 12 | 48,61 | 71 | 26 | 43,39 | 83.500,00 | 46,5 | 500MG7WWW | 0,126 | V | 92 |
| Guañaqueros Centro 5G Pcs | Playa Del Encanto 3337 | Coquimbo | 30 | 11 | 50,4 | 71 | 24 | 59,4 | 73.500,00 | 46,5 | | | | |
| Higueras | Cerro La Higuera | Papudo | 32 | 32 | 25,52 | 71 | 26 | 20,58 | 83.500,00 | 46,5 | 250MG7WWW | 0,040 | H | 93 |
| Zapallar Pcs | Cerro El Portezuelo De Zapallar | Zapallar | 32 | 33 | 42,52 | 71 | 26 | 52,58 | 73.500,00 | 46,5 | | | | |
| Chonchi Pcs | Ruta 5 Sur Castro Quellón 14000 | Chonchi | 42 | 33 | 29,58 | 73 | 49 | 33,87 | 23.033,00 | 34 | 56M0G7WWW | 0,063 | H | 94 |
| Ruta Chonchi Carretera Pcs | Acceso A Chonchi 1999 | Chonchi | 42 | 37 | 1,58 | 73 | 47 | 28,87 | 21.833,00 | 40,5 | | | | |
| Chonchi Pcs | Ruta 5 Sur Castro Quellón 14000 | Chonchi | 42 | 33 | 29,58 | 73 | 49 | 33,87 | 23.033,00 | 34 | 56M0G7WWW | 0,063 | V | 95 |
| Ruta Chonchi Carretera Pcs | Acceso A Chonchi 1999 | Chonchi | 42 | 37 | 1,58 | 73 | 47 | 28,87 | 21.833,00 | 40,5 | | | | |
| Catapilco Pcs | Ruta 5 Norte 0 | Zapallar | 32 | 34 | 36,53 | 71 | 15 | 37,55 | 39.354,00 | 38,96 | 56M0G7WWW | 0,020 | H | 96 |
| La Hacienda Catapilco Pcs | Ruta E-46 Lote 12-13 1 | Zapallar | 32 | 34 | 21,8 | 71 | 17 | 3,5 | 38.094,00 | 38,96 | | | | |
| Catapilco Pcs | Ruta 5 Norte 0 | Zapallar | 32 | 34 | 36,53 | 71 | 15 | 37,55 | 39.354,00 | 38,96 | 56M0G7WWW | 0,020 | V | 97 |
| La Hacienda Catapilco Pcs | Ruta E-46 Lote 12-13 1 | Zapallar | 32 | 34 | 21,8 | 71 | 17 | 3,5 | 38.094,00 | 38,96 | | | | |
| Colbún Pcs | Cerro Colbún Piso 1 | Colbún | 35 | 42 | 16,39 | 71 | 21 | 18,85 | 15.201,00 | 40,4 | 56M0G7WWW | 0,100 | H | 98 |
| Lancha Queri Colbún Pcs | Maule Sur 183 | Colbún | 35 | 37 | 45,4 | 71 | 25 | 17,5 | 14.781,00 | 35,5 | | | | |
| Colbún Pcs | Cerro Colbún Piso 1 | Colbún | 35 | 42 | 16,39 | 71 | 21 | 18,85 | 15.201,00 | 40,4 | 56M0G7WWW | 0,100 | V | 99 |
| Lancha Queri Colbún Pcs | Maule Sur 183 | Colbún | 35 | 37 | 45,4 | 71 | 25 | 17,5 | 14.781,00 | 35,5 | | | | |
| Renacer Campesino Lampa Pcs | Lo Castro Parcela 17 0 | Lampa | 33 | 17 | 41,2 | 70 | 47 | 2,6 | 38.094,00 | 38,96 | 56M0G7WWW | 0,016 | H | 100 |
| Las Vertientes Pcs | Camino Interior El Tranqueral 3 | Lampa | 33 | 17 | 59,53 | 70 | 46 | 54,53 | 39.354,00 | 44,98 | | | | |
| Renacer Campesino Lampa Pcs | Lo Castro Parcela 17 0 | Lampa | 33 | 17 | 41,2 | 70 | 47 | 2,6 | 38.094,00 | 38,96 | 56M0G7WWW | 0,016 | V | 101 |
| Las Vertientes Pcs | Camino Interior El Tranqueral 3 | Lampa | 33 | 17 | 59,53 | 70 | 46 | 54,53 | 39.354,00 | 44,98 | | | | |
| Reñaica Playa Reub Pcs | Ignacio Carrera Pinto 160 | Viña Del Mar | 32 | 58 | 12,4 | 71 | 32 | 41,4 | 37.982,00 | 38,96 | 56M0G7WWW | 0,001 | H | 102 |
| Reñaica Norte Pcs | Santa Luisa 400 | Viña Del Mar | 32 | 58 | 1,49 | 71 | 32 | 37,63 | 39.242,00 | 38,96 | | | | |
| Reñaica Playa Reub Pcs | Ignacio Carrera Pinto 160 | Viña Del Mar | 32 | 58 | 12,4 | 71 | 32 | 41,4 | 37.982,00 | 38,96 | 56M0G7WWW | 0,001 | V | 103 |
| Reñaica Norte Pcs | Santa Luisa 400 | Viña Del Mar | 32 | 58 | 1,49 | 71 | 32 | 37,63 | 39.242,00 | 38,96 | | | | |
| Los Padres Pcs | Santa Rosa 0 | Rio Claro | 35 | 14 | 22,7 | 71 | 15 | 40,2 | 14.893,00 | 40,4 | 56M0G7WWW | 0,063 | V | 104 |
| Cerro El Cerrillo Pcs | Cerro El Cerrillo | Rio Claro | 35 | 17 | 9,41 | 71 | 12 | 17,78 | 15.313,00 | 35,5 | | | | |



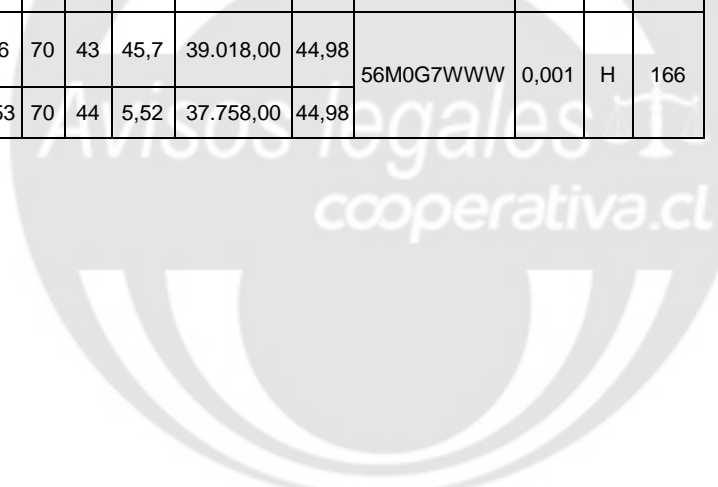
| Est. A | Dirección A | Comuna A | Coordenadas Geográficas Datum WGS 84 | | | | | | Frec. A (MHz) | Gan. A (dBi) | Tipo Emisión | Pot (W) | Pol | Etapa |
|-----------------------------|--|--------------|--------------------------------------|---------|-------|---------|-----|-------|---------------|--------------|--------------|---------|-----|-------|
| Est. B | Dirección B | Comuna B | Lat. A | | | Long. A | | | Frec. B (MHz) | Gan. B (dBi) | | | | |
| | | | Lat. B | Long. B | | | | | | | | | | |
| | | | Gra | Min | Seg | Gra | Min | Seg | | | | | | |
| Colbún Pcs | Cerro Colbún Piso 1 | Colbún | 35 | 42 | 16,39 | 71 | 21 | 18,85 | 39.074,00 | 38,96 | | | | |
| Lago Machicura Colbún Pcs | Los Aromos 1 | Colbún | 35 | 42 | 12 | 71 | 23 | 47,5 | 37.814,00 | 38,96 | 56M0G7WWW | 0,050 | H | 105 |
| Colbún Pcs | Cerro Colbún Piso 1 | Colbún | 35 | 42 | 16,39 | 71 | 21 | 18,85 | 39.074,00 | 38,96 | | | | |
| Lago Machicura Colbún Pcs | Los Aromos 1 | Colbún | 35 | 42 | 12 | 71 | 23 | 47,5 | 37.814,00 | 38,96 | 56M0G7WWW | 0,050 | V | 106 |
| Ruta Linares Longaví Pcs | Ruta 5 Sur 310000 | Longaví | 35 | 54 | 29,36 | 71 | 39 | 3,92 | 39.242,00 | 38,96 | | | | |
| Estero Canoa Longaví Pcs | Ruta L49 Sector Punta De Monte 1 | Longaví | 35 | 55 | 22,2 | 71 | 38 | 26,4 | 37.982,00 | 38,96 | 56M0G7WWW | 0,032 | H | 107 |
| Ruta Linares Longaví Pcs | Ruta 5 Sur 310000 | Longaví | 35 | 54 | 29,36 | 71 | 39 | 3,92 | 39.242,00 | 38,96 | | | | |
| Estero Canoa Longaví Pcs | Ruta L49 Sector Punta De Monte 1 | Longaví | 35 | 55 | 22,2 | 71 | 38 | 26,4 | 37.982,00 | 38,96 | 56M0G7WWW | 0,032 | V | 108 |
| Peldehue Pcs | Cerro Esmeralda | Colina | 33 | 10 | 30,93 | 70 | 39 | 11,25 | 21.889,00 | 40,5 | | | | |
| Chicureo Pcs | Gral San Martin 23000 | Colina | 33 | 16 | 16,68 | 70 | 42 | 3,89 | 23.089,00 | 40,5 | 56M0G7WWW | 0,158 | H | 109 |
| Peldehue Pcs | Cerro Esmeralda | Colina | 33 | 10 | 30,93 | 70 | 39 | 11,25 | 21.889,00 | 40,5 | | | | |
| Chicureo Pcs | Gral San Martin 23000 | Colina | 33 | 16 | 16,68 | 70 | 42 | 3,89 | 23.089,00 | 40,5 | 56M0G7WWW | 0,158 | V | 110 |
| Peldehue Pcs | Cerro Esmeralda | Colina | 33 | 10 | 30,93 | 70 | 39 | 11,25 | 22.057,00 | 40,5 | | | | |
| Chicureo Pcs | Gral San Martin 23000 | Colina | 33 | 16 | 16,68 | 70 | 42 | 3,89 | 23.257,00 | 40,5 | 56M0G7WWW | 0,158 | H | 111 |
| Peldehue Pcs | Cerro Esmeralda | Colina | 33 | 10 | 30,93 | 70 | 39 | 11,25 | 22.057,00 | 40,5 | | | | |
| Chicureo Pcs | Gral San Martin 23000 | Colina | 33 | 16 | 16,68 | 70 | 42 | 3,89 | 23.257,00 | 40,5 | 56M0G7WWW | 0,158 | V | 112 |
| Las Cruces Pcs | Arturo Prat 506 | El Tabo | 33 | 29 | 47,25 | 71 | 37 | 25,85 | 23.145,00 | 40,5 | | | | |
| San Sebastián Cartagena Pcs | 5Ta Oriente Playa 111 | Cartagena | 33 | 31 | 43,07 | 71 | 35 | 57,49 | 21.945,00 | 40,5 | 56M0G7WWW | 0,032 | H | 113 |
| Las Cruces Pcs | Arturo Prat 506 | El Tabo | 33 | 29 | 47,25 | 71 | 37 | 25,85 | 23.145,00 | 40,5 | | | | |
| San Sebastián Cartagena Pcs | 5Ta Oriente Playa 111 | Cartagena | 33 | 31 | 43,07 | 71 | 35 | 57,49 | 21.945,00 | 40,5 | 56M0G7WWW | 0,032 | V | 114 |
| Las Cruces Pcs | Arturo Prat 506 | El Tabo | 33 | 29 | 47,25 | 71 | 37 | 25,85 | 83.500,00 | 50,5 | | | | |
| San Sebastián Cartagena Pcs | 5Ta Oriente Playa 111 | Cartagena | 33 | 31 | 43,07 | 71 | 35 | 57,49 | 73.500,00 | 50,5 | 500MG7WWW | 0,020 | V | 115 |
| San Enrique Pcs | Santa Eliana Romeral Parcela 18 Lote A 0 | Chimbarongo | 34 | 43 | 48,75 | 71 | 0 | 34,69 | 39.298,00 | 38,96 | | | | |
| Camino Chimbarongo Pcs | Raúl Silva Henríquez 0 | Chimbarongo | 34 | 42 | 44,45 | 71 | 2 | 48,7 | 38.038,00 | 44,98 | 56M0G7WWW | 0,032 | H | 116 |
| San Enrique Pcs | Santa Eliana Romeral Parcela 18 Lote A 0 | Chimbarongo | 34 | 43 | 48,75 | 71 | 0 | 34,69 | 39.298,00 | 38,96 | | | | |
| Camino Chimbarongo Pcs | Raúl Silva Henríquez 0 | Chimbarongo | 34 | 42 | 44,45 | 71 | 2 | 48,7 | 38.038,00 | 44,98 | 56M0G7WWW | 0,032 | V | 117 |
| San Enrique Pcs | Santa Eliana Romeral Parcela 18 Lote A 0 | Chimbarongo | 34 | 43 | 48,75 | 71 | 0 | 34,69 | 83.500,00 | 50,5 | | | | |
| Camino Chimbarongo Pcs | Raúl Silva Henríquez 0 | Chimbarongo | 34 | 42 | 44,45 | 71 | 2 | 48,7 | 73.500,00 | 50,5 | 500MG7WWW | 0,020 | V | 118 |
| Rancagua Oriente 3 Pcs | Edmundo Cabezas 2459 | Rancagua | 34 | 9 | 42,5 | 70 | 41 | 42,59 | 39.298,00 | 44,98 | | | | |
| Los Santos Machalí Pcs | San Juan 1435 | Machalí | 34 | 10 | 8,8 | 70 | 40 | 19,58 | 38.038,00 | 44,98 | 56M0G7WWW | 0,003 | H | 119 |
| Rancagua Oriente 3 Pcs | Edmundo Cabezas 2459 | Rancagua | 34 | 9 | 42,5 | 70 | 41 | 42,59 | 39.298,00 | 44,98 | | | | |
| Los Santos Machalí Pcs | San Juan 1435 | Machalí | 34 | 10 | 8,8 | 70 | 40 | 19,58 | 38.038,00 | 44,98 | 56M0G7WWW | 0,003 | V | 120 |
| Rancagua Oriente 3 Pcs | Edmundo Cabezas 2459 | Rancagua | 34 | 9 | 42,5 | 70 | 41 | 42,59 | 83.500,00 | 50,5 | | | | |
| Los Santos Machalí Pcs | San Juan 1435 | Machalí | 34 | 10 | 8,8 | 70 | 40 | 19,58 | 73.500,00 | 50,5 | 500MG7WWW | 0,006 | V | 121 |
| El Arrayan 1 Pcs | Camino Los Refugios 17760 | Lo Barnechea | 33 | 20 | 8,54 | 70 | 29 | 1,48 | 22.001,00 | 40,5 | 56M0G7WWW | 0,010 | H | 122 |
| Cerro 18 Pcs | Cerro 18 | Lo Barnechea | 33 | 21 | 36,12 | 70 | 29 | 49,96 | 23.201,00 | 40,5 | | | | |
| El Arrayan 1 Pcs | Camino Los Refugios 17760 | Lo Barnechea | 33 | 20 | 8,54 | 70 | 29 | 1,48 | 22.001,00 | 40,5 | | | | |
| Cerro 18 Pcs | Cerro 18 | Lo Barnechea | 33 | 21 | 36,12 | 70 | 29 | 49,96 | 23.201,00 | 40,5 | 56M0G7WWW | 0,010 | V | 123 |
| El Arrayan 1 Pcs | Camino Los Refugios 17760 | Lo Barnechea | 33 | 20 | 8,54 | 70 | 29 | 1,48 | 22.057,00 | 40,5 | 56M0G7WWW | 0,010 | H | 124 |
| Cerro 18 Pcs | Cerro 18 | Lo Barnechea | 33 | 21 | 36,12 | 70 | 29 | 49,96 | 23.257,00 | 40,5 | | | | |




| Est. A | Dirección A | Comuna A | Coordenadas Geográficas Datum WGS 84 | | | | | | Frec. A (MHz) | Gan. A (dBi) | Tipo Emisión | Pot (W) | Pol | Etapa |
|-----------------------|---------------------------|------------------|--------------------------------------|---------|-------|---------|-----|-------|---------------|--------------|--------------|---------|-----|-------|
| Est. B | Dirección B | Comuna B | Lat. A | | | Long. A | | | Frec. B (MHz) | Gan. B (dBi) | | | | |
| | | | Lat. B | Long. B | | | | | | | | | | |
| | | | Gra | Min | Seg | Gra | Min | Seg | | | | | | |
| El Arrayan 1 Pcs | Camino Los Refugios 17760 | Lo Barnechea | 33 | 20 | 8,54 | 70 | 29 | 1,48 | 22.057,00 | 40,5 | 56M0G7WWW | 0,010 | V | 125 |
| Cerro 18 Pcs | Cerro 18 | Lo Barnechea | 33 | 21 | 36,12 | 70 | 29 | 49,96 | 23.257,00 | 40,5 | | | | |
| Parque Mahuida Pcs | Las Perdices 700 | La Reina | 33 | 27 | 41,53 | 70 | 31 | 38,49 | 39.298,00 | 44,98 | 56M0G7WWW | 0,001 | H | 126 |
| La Reina Pcs | Volcán Antuco 8791 | Peñalolén | 33 | 28 | 2,53 | 70 | 32 | 23,5 | 38.038,00 | 44,98 | | | | |
| Parque Mahuida Pcs | Las Perdices 700 | La Reina | 33 | 27 | 41,53 | 70 | 31 | 38,49 | 39.298,00 | 44,98 | 56M0G7WWW | 0,001 | V | 127 |
| La Reina Pcs | Volcán Antuco 8791 | Peñalolén | 33 | 28 | 2,53 | 70 | 32 | 23,5 | 38.038,00 | 44,98 | | | | |
| Parque Mahuida Pcs | Las Perdices 700 | La Reina | 33 | 27 | 41,53 | 70 | 31 | 38,49 | 73.500,00 | 43,5 | 500MG7WWW | 0,002 | V | 128 |
| La Reina Pcs | Volcán Antuco 8791 | Peñalolén | 33 | 28 | 2,53 | 70 | 32 | 23,5 | 83.500,00 | 43,5 | | | | |
| El Salvador 2 Pcs | Cima Cerro La Torre 1 | Diego De Almagro | 26 | 21 | 8,83 | 69 | 33 | 53,82 | 14.893,00 | 42,5 | 56M0G7WWW | 0,100 | H | 129 |
| Llanta Pcs | Carruta C-13 | Chañaral | 26 | 19 | 34,52 | 69 | 49 | 21,56 | 15.313,00 | 42,5 | | | | |
| El Salvador 2 Pcs | Cima Cerro La Torre 1 | Diego De Almagro | 26 | 21 | 8,83 | 69 | 33 | 53,82 | 14.893,00 | 42,5 | 56M0G7WWW | 0,100 | V | 130 |
| Llanta Pcs | Carruta C-13 | Chañaral | 26 | 19 | 34,52 | 69 | 49 | 21,56 | 15.313,00 | 42,5 | | | | |
| El Salvador 2 Pcs | Cima Cerro La Torre 1 | Diego De Almagro | 26 | 21 | 8,83 | 69 | 33 | 53,82 | 14.781,00 | 42,5 | 56M0G7WWW | 0,100 | H | 131 |
| Llanta Pcs | Carruta C-13 | Chañaral | 26 | 19 | 34,52 | 69 | 49 | 21,56 | 15.201,00 | 42,5 | | | | |
| El Salvador 2 Pcs | Cima Cerro La Torre 1 | Diego De Almagro | 26 | 21 | 8,83 | 69 | 33 | 53,82 | 14.781,00 | 42,5 | 56M0G7WWW | 0,100 | V | 132 |
| Llanta Pcs | Carruta C-13 | Chañaral | 26 | 19 | 34,52 | 69 | 49 | 21,56 | 15.201,00 | 42,5 | | | | |
| Cachillahue Pcs | Sector Curaco 5000 | Rio Bueno | 40 | 20 | 22,16 | 72 | 54 | 3,22 | 23.145,00 | 40,5 | 56M0G7WWW | 0,040 | H | 133 |
| Rofuco Pcs | Sector De Traiguén 0 | La Unión | 40 | 18 | 3,06 | 72 | 55 | 59,22 | 21.945,00 | 40,5 | | | | |
| Cachillahue Pcs | Sector Curaco 5000 | Rio Bueno | 40 | 20 | 22,16 | 72 | 54 | 3,22 | 23.145,00 | 40,5 | 56M0G7WWW | 0,040 | V | 134 |
| Rofuco Pcs | Sector De Traiguén 0 | La Unión | 40 | 18 | 3,06 | 72 | 55 | 59,22 | 21.945,00 | 40,5 | | | | |
| Cachillahue Pcs | Sector Curaco 5000 | Rio Bueno | 40 | 20 | 22,16 | 72 | 54 | 3,22 | 83.500,00 | 50,5 | 500MG7WWW | 0,025 | D | 135 |
| Rofuco Pcs | Sector De Traiguén 0 | La Unión | 40 | 18 | 3,06 | 72 | 55 | 59,22 | 73.500,00 | 50,5 | | | | |
| Estero Castro Pcs | Camino Ten Ten 0 | Castro | 42 | 28 | 14,59 | 73 | 45 | 16,84 | 23.033,00 | 40,5 | 56M0G7WWW | 0,100 | H | 136 |
| Gamboa | Cerro Gamboa | Castro | 42 | 28 | 32,81 | 73 | 48 | 40,6 | 21.833,00 | 40,5 | | | | |
| Estero Castro Pcs | Camino Ten Ten 0 | Castro | 42 | 28 | 14,59 | 73 | 45 | 16,84 | 23.033,00 | 40,5 | 56M0G7WWW | 0,100 | V | 137 |
| Gamboa | Cerro Gamboa | Castro | 42 | 28 | 32,81 | 73 | 48 | 40,6 | 21.833,00 | 40,5 | | | | |
| Estero Castro Pcs | Camino Ten Ten 0 | Castro | 42 | 28 | 14,59 | 73 | 45 | 16,84 | 23.145,00 | 40,5 | 56M0G7WWW | 0,100 | H | 138 |
| Gamboa | Cerro Gamboa | Castro | 42 | 28 | 32,81 | 73 | 48 | 40,6 | 21.945,00 | 40,5 | | | | |
| Estero Castro Pcs | Camino Ten Ten 0 | Castro | 42 | 28 | 14,59 | 73 | 45 | 16,84 | 23.145,00 | 40,5 | 56M0G7WWW | 0,100 | V | 139 |
| Gamboa | Cerro Gamboa | Castro | 42 | 28 | 32,81 | 73 | 48 | 40,6 | 21.945,00 | 40,5 | | | | |
| Villa Alegre 2 Pcs | Abate Molina 79 | Villa Alegre | 35 | 40 | 14,36 | 71 | 44 | 38,92 | 22.057,00 | 40,5 | 56M0G7WWW | 0,089 | H | 140 |
| San Javier Pcs | Cerro Grande | San Javier | 35 | 36 | 9,36 | 71 | 46 | 4,91 | 23.257,00 | 40,5 | | | | |
| Villa Alegre 2 Pcs | Abate Molina 79 | Villa Alegre | 35 | 40 | 14,36 | 71 | 44 | 38,92 | 22.057,00 | 40,5 | 56M0G7WWW | 0,089 | V | 141 |
| San Javier Pcs | Cerro Grande | San Javier | 35 | 36 | 9,36 | 71 | 46 | 4,91 | 23.257,00 | 40,5 | | | | |
| Villa Alegre 2 Pcs | Abate Molina 79 | Villa Alegre | 35 | 40 | 14,36 | 71 | 44 | 38,92 | 83.500,00 | 50,5 | 750MG7WWW | 0,025 | V | 142 |
| San Javier Pcs | Cerro Grande | San Javier | 35 | 36 | 9,36 | 71 | 46 | 4,91 | 73.500,00 | 50,5 | | | | |
| Outlet Mall Maipú Pcs | Américo Vespucio 399 | Maipú | 33 | 28 | 59,07 | 70 | 45 | 9,24 | 39.018,00 | 44,98 | 56M0G7WWW | 0,006 | H | 143 |
| Templo Votivo Pcs | Hermanos Carrera 2360 | Maipú | 33 | 30 | 23,23 | 70 | 45 | 41,15 | 37.758,00 | 44,98 | | | | |
| Outlet Mall Maipú Pcs | Américo Vespucio 399 | Maipú | 33 | 28 | 59,07 | 70 | 45 | 9,24 | 39.018,00 | 44,98 | 56M0G7WWW | 0,006 | V | 144 |
| Templo Votivo Pcs | Hermanos Carrera 2360 | Maipú | 33 | 30 | 23,23 | 70 | 45 | 41,15 | 37.758,00 | 44,98 | | | | |
| Outlet Mall Maipú Pcs | Américo Vespucio 399 | Maipú | 33 | 28 | 59,07 | 70 | 45 | 9,24 | 83.500,00 | 50,5 | 750MG7WWW | 0,008 | H | 145 |
| Templo Votivo Pcs | Hermanos Carrera 2360 | Maipú | 33 | 30 | 23,23 | 70 | 45 | 41,15 | 73.500,00 | 50,5 | | | | |
| El Arrayan Pcs | Hijuelas La Higuera 0 | Calera De Tango | 33 | 34 | 39,51 | 70 | 47 | 59,55 | 39.242,00 | 38,96 | 56M0G7WWW | 0,032 | H | 146 |
| Tercera Avenida Pcs | 3 Transversal 0 | Padre Hurtado | 33 | 33 | 59,51 | 70 | 47 | 22,55 | 37.982,00 | 38,96 | | | | |




| Est. A | Dirección A | Comuna A | Coordenadas Geográficas Datum WGS 84 | | | | | | Frec. A (MHz) | Gan. A (dBi) | Tipo Emisión | Pot (W) | Pol | Etapa |
|-----------------------------------|---------------------------------------|-----------------|--------------------------------------|-----|-------|---------|-----|-------|---------------|--------------|--------------|---------|-----|-------|
| Est. B | Dirección B | Comuna B | Lat. A | | | Long. A | | | Frec. B (MHz) | Gan. B (dBi) | | | | |
| | | | Lat. B | | | Long. B | | | | | | | | |
| | | | Gra | Min | Seg | Gra | Min | Seg | | | | | | |
| El Arrayan Pcs | Hijuelas La Higuera 0 | Calera De Tango | 33 | 34 | 39,51 | 70 | 47 | 59,55 | 39.242,00 | 38,96 | 56M0G7WWW | 0,032 | V | 147 |
| Tercera Avenida Pcs | 3 Transversal 0 | Padre Hurtado | 33 | 33 | 59,51 | 70 | 47 | 22,55 | 37.982,00 | 38,96 | | | | |
| El Arrayan Pcs | Hijuelas La Higuera 0 | Calera De Tango | 33 | 34 | 39,51 | 70 | 47 | 59,55 | 22.001,00 | 34 | 56M0G7WWW | 0,089 | H | 148 |
| Tercera Avenida Pcs | 3 Transversal 0 | Padre Hurtado | 33 | 33 | 59,51 | 70 | 47 | 22,55 | 23.201,00 | 34 | | | | |
| El Arrayan Pcs | Hijuelas La Higuera 0 | Calera De Tango | 33 | 34 | 39,51 | 70 | 47 | 59,55 | 22.001,00 | 34 | 56M0G7WWW | 0,089 | V | 149 |
| Tercera Avenida Pcs | 3 Transversal 0 | Padre Hurtado | 33 | 33 | 59,51 | 70 | 47 | 22,55 | 23.201,00 | 34 | | | | |
| Angol | Arturo Prat 449 Angol | Angol | 37 | 47 | 57,87 | 72 | 42 | 39,95 | 38.038,00 | 44,98 | 56M0G7WWW | 0,005 | H | 150 |
| Huequen Angol Pcs | Austria 2827 | Angol | 37 | 48 | 56,88 | 72 | 40 | 24,94 | 39.298,00 | 44,98 | | | | |
| Angol | Arturo Prat 449 Angol | Angol | 37 | 47 | 57,87 | 72 | 42 | 39,95 | 38.038,00 | 44,98 | 56M0G7WWW | 0,005 | V | 151 |
| Huequen Angol Pcs | Austria 2827 | Angol | 37 | 48 | 56,88 | 72 | 40 | 24,94 | 39.298,00 | 44,98 | | | | |
| Angol | Arturo Prat 449 Angol | Angol | 37 | 47 | 57,87 | 72 | 42 | 39,95 | 73.500,00 | 50,5 | 500MG7WWW | 0,020 | V | 152 |
| Huequen Angol Pcs | Austria 2827 | Angol | 37 | 48 | 56,88 | 72 | 40 | 24,94 | 83.500,00 | 50,5 | | | | |
| Cerro Rucapillan Pcs | Cerro Rucapillan Fundo Santa Carolina | Cunco | 39 | 0 | 53,87 | 72 | 6 | 29,96 | 14.781,00 | 40,4 | 56M0G7WWW | 0,063 | H | 153 |
| Cunco Pcs | Fundo Sta Elena 1 | Cunco | 38 | 54 | 37,55 | 72 | 1 | 24,67 | 15.201,00 | 42,5 | | | | |
| Cerro Rucapillan Pcs | Cerro Rucapillan Fundo Santa Carolina | Cunco | 39 | 0 | 53,87 | 72 | 6 | 29,96 | 14.781,00 | 40,4 | 56M0G7WWW | 0,063 | V | 154 |
| Cunco Pcs | Fundo Sta Elena 1 | Cunco | 38 | 54 | 37,55 | 72 | 1 | 24,67 | 15.201,00 | 42,5 | | | | |
| Cerro Rucapillan Pcs | Cerro Rucapillan Fundo Santa Carolina | Cunco | 39 | 0 | 53,87 | 72 | 6 | 29,96 | 14.893,00 | 40,4 | 56M0G7WWW | 0,063 | H | 155 |
| Cunco Pcs | Fundo Sta Elena 1 | Cunco | 38 | 54 | 37,55 | 72 | 1 | 24,67 | 15.313,00 | 42,5 | | | | |
| Cerro Rucapillan Pcs | Cerro Rucapillan Fundo Santa Carolina | Cunco | 39 | 0 | 53,87 | 72 | 6 | 29,96 | 14.893,00 | 40,4 | 56M0G7WWW | 0,063 | V | 156 |
| Cunco Pcs | Fundo Sta Elena 1 | Cunco | 38 | 54 | 37,55 | 72 | 1 | 24,67 | 15.313,00 | 42,5 | | | | |
| Tambillos Pcs | Tambillos Sitio 4 0 | Coquimbo | 30 | 12 | 10,12 | 71 | 13 | 14,05 | 39.018,00 | 44,98 | 56M0G7WWW | 0,008 | H | 157 |
| El Sauce Coquimbo Pcs | Fundo El Sauce De Tambillos, Lote A 0 | Coquimbo | 30 | 12 | 13,99 | 71 | 16 | 8,83 | 37.758,00 | 44,98 | | | | |
| Tambillos Pcs | Tambillos Sitio 4 0 | Coquimbo | 30 | 12 | 10,12 | 71 | 13 | 14,05 | 39.018,00 | 44,98 | 56M0G7WWW | 0,008 | V | 158 |
| El Sauce Coquimbo Pcs | Fundo El Sauce De Tambillos, Lote A 0 | Coquimbo | 30 | 12 | 13,99 | 71 | 16 | 8,83 | 37.758,00 | 44,98 | | | | |
| Tambillos Pcs | Tambillos Sitio 4 0 | Coquimbo | 30 | 12 | 10,12 | 71 | 13 | 14,05 | 83.500,00 | 50,5 | 500MG7WWW | 0,020 | V | 159 |
| El Sauce Coquimbo Pcs | Fundo El Sauce De Tambillos, Lote A 0 | Coquimbo | 30 | 12 | 13,99 | 71 | 16 | 8,83 | 73.500,00 | 50,5 | | | | |
| Lo Herrera Pcs | Ruta 5 Sur 28700 | San Bernardo | 33 | 41 | 4,58 | 70 | 43 | 58,87 | 21.833,00 | 40,5 | 56M0G7WWW | 0,100 | H | 160 |
| Camino Catemito Pcs | Santa Teresa De Tango 1624 | San Bernardo | 33 | 36 | 52,52 | 70 | 43 | 16,54 | 23.033,00 | 40,5 | | | | |
| Lo Herrera Pcs | Ruta 5 Sur 28700 | San Bernardo | 33 | 41 | 4,58 | 70 | 43 | 58,87 | 21.833,00 | 40,5 | 56M0G7WWW | 0,100 | V | 161 |
| Camino Catemito Pcs | Santa Teresa De Tango 1624 | San Bernardo | 33 | 36 | 52,52 | 70 | 43 | 16,54 | 23.033,00 | 40,5 | | | | |
| Lo Herrera Pcs | Ruta 5 Sur 28700 Cerro Lo Herrera | San Bernardo | 33 | 41 | 4,58 | 70 | 43 | 58,87 | 73.500,00 | 50,5 | 750MG7WWW | 0,025 | V | 162 |
| Camino Catemito Pcs | Santa Teresa De Tango 1624 | San Bernardo | 33 | 36 | 52,52 | 70 | 43 | 16,54 | 83.500,00 | 50,5 | | | | |
| Macro Carozzi Nos Pcs | Diego Portales 5201 | San Bernardo | 33 | 38 | 43,1 | 70 | 42 | 33,1 | 37.758,00 | 44,98 | 56M0G7WWW | 0,000 | H | 163 |
| Nos Pcs | Pdte Jorge Alessandri Rodríguez 4439 | San Bernardo | 33 | 38 | 16,52 | 70 | 42 | 41,54 | 39.018,00 | 44,98 | | | | |
| Macro Carozzi Nos Pcs | Diego Portales 5201 | San Bernardo | 33 | 38 | 43,1 | 70 | 42 | 33,1 | 37.758,00 | 44,98 | 56M0G7WWW | 0,000 | V | 164 |
| Nos Pcs | Pdte Jorge Alessandri Rodríguez 4439 | San Bernardo | 33 | 38 | 16,52 | 70 | 42 | 41,54 | 39.018,00 | 44,98 | | | | |
| Macro Carozzi Nos Pcs | Diego Portales 5201 | San Bernardo | 33 | 38 | 43,1 | 70 | 42 | 33,1 | 73.500,00 | 50,5 | 500MG7WWW | 0,001 | H | 165 |
| Nos Pcs | Pdte Jorge Alessandri Rodríguez 4439 | San Bernardo | 33 | 38 | 16,52 | 70 | 42 | 41,54 | 83.500,00 | 50,5 | | | | |
| Parque Ind Valle Grande Norte Pcs | Santa Isabel 241 Antyl-Bts | Lampa | 33 | 18 | 20,6 | 70 | 43 | 45,7 | 39.018,00 | 44,98 | 56M0G7WWW | 0,001 | H | 166 |
| Valle Grande Pcs | El Arroyo 1055 | Lampa | 33 | 18 | 59,53 | 70 | 44 | 5,52 | 37.758,00 | 44,98 | | | | |




| Est. A | Dirección A | Comuna A | Coordenadas Geográficas Datum WGS 84 | | | | | | Frec. A (MHz) | Gan. A (dBi) | Tipo Emisión | Pot (W) | Pol | Etapa |
|-----------------------------------|--|----------|--------------------------------------|---------|-------|---------|-----|-------|---------------|--------------|--------------|---------|-----|-------|
| Est. B | Dirección B | Comuna B | Lat. A | | | Long. A | | | Frec. B (MHz) | Gan. B (dBi) | | | | |
| | | | Lat. B | Long. B | | | | | | | | | | |
| | | | Gra | Min | Seg | Gra | Min | Seg | | | | | | |
| Parque Ind Valle Grande Norte Pcs | Santa Isabel 241 Antyl-Bts | Lampa | 33 | 18 | 20,6 | 70 | 43 | 45,7 | 39.018,00 | 44,98 | 56M0G7WWW | 0,001 | V | 167 |
| Valle Grande Pcs | El Arroyo 1055 | Lampa | 33 | 18 | 59,53 | 70 | 44 | 5,52 | 37.758,00 | 44,98 | | | | |
| Parque Ind Valle Grande Norte Pcs | Santa Isabel 241 Antyl-Bts | Lampa | 33 | 18 | 20,6 | 70 | 43 | 45,7 | 83.500,00 | 50,5 | 500MG7WWW | 0,002 | H | 168 |
| Valle Grande Pcs | El Arroyo 1055 | Lampa | 33 | 18 | 59,53 | 70 | 44 | 5,52 | 73.500,00 | 50,5 | | | | |
| Porvenir Gral San Martin Pcs | La Copa Parcela 11 | Colina | 33 | 14 | 35,53 | 70 | 43 | 45,51 | 21.427,00 | 40,5 | 56M0G7WWW | 0,316 | H | 169 |
| Santa Sara Ruta 5 Peaje Lampa Pcs | Los Pimientos 0 | Colina | 33 | 13 | 40,3 | 70 | 45 | 34,4 | 22.627,00 | 34 | | | | |
| Porvenir Gral San Martin Pcs | La Copa Parcela 11 | Colina | 33 | 14 | 35,53 | 70 | 43 | 45,51 | 21.427,00 | 40,5 | 56M0G7WWW | 0,316 | V | 170 |
| Santa Sara Ruta 5 Peaje Lampa Pcs | Los Pimientos 0 | Colina | 33 | 13 | 40,3 | 70 | 45 | 34,4 | 22.627,00 | 34 | | | | |
| Porvenir Gral San Martin Pcs | La Copa Parcela 11 | Colina | 33 | 14 | 35,53 | 70 | 43 | 45,51 | 73.500,00 | 50,5 | 500MG7WWW | 0,025 | V | 171 |
| Santa Sara Ruta 5 Peaje Lampa Pcs | Los Pimientos 0 | Colina | 33 | 13 | 40,3 | 70 | 45 | 34,4 | 83.500,00 | 46,5 | | | | |
| Bahía Inglesa Pcs | Bahía Inglesa 1 | Caldera | 27 | 6 | 9,75 | 70 | 50 | 54,08 | 22.057,00 | 40,5 | 56M0G7WWW | 0,089 | H | 172 |
| Caldera | Tocornal 384 | Caldera | 27 | 3 | 58,75 | 70 | 49 | 14,07 | 23.257,00 | 40,5 | | | | |
| Bahía Inglesa Pcs | Bahía Inglesa 1 | Caldera | 27 | 6 | 9,75 | 70 | 50 | 54,08 | 22.057,00 | 40,5 | 56M0G7WWW | 0,089 | V | 173 |
| Caldera | Tocornal 384 | Caldera | 27 | 3 | 58,75 | 70 | 49 | 14,07 | 23.257,00 | 40,5 | | | | |
| Bahía Inglesa Pcs | Bahía Inglesa 1 | Caldera | 27 | 6 | 9,75 | 70 | 50 | 54,08 | 22.001,00 | 40,5 | 56M0G7WWW | 0,089 | H | 174 |
| Caldera | Tocornal 384 | Caldera | 27 | 3 | 58,75 | 70 | 49 | 14,07 | 23.201,00 | 40,5 | | | | |
| Bahía Inglesa Pcs | Bahía Inglesa 1 | Caldera | 27 | 6 | 9,75 | 70 | 50 | 54,08 | 22.001,00 | 40,5 | 56M0G7WWW | 0,089 | V | 175 |
| Caldera | Tocornal 384 | Caldera | 27 | 3 | 58,75 | 70 | 49 | 14,07 | 23.201,00 | 40,5 | | | | |
| Ruta 5 Guanaqueros Pcs | Ruta 5 Norte 433000 | Coquimbo | 30 | 11 | 45,61 | 71 | 22 | 31,38 | 18.332,50 | 44 | 28M0G7WWW | 0,079 | H | 176 |
| Las Tacas Pcs | Ruta 5 Norte 446000 | Coquimbo | 30 | 4 | 39,62 | 71 | 21 | 47,37 | 19.342,50 | 40,5 | | | | |
| Ruta 5 Guanaqueros Pcs | Ruta 5 Norte 433000 | Coquimbo | 30 | 11 | 45,61 | 71 | 22 | 31,38 | 18.332,50 | 44 | 28M0G7WWW | 0,079 | V | 177 |
| Las Tacas Pcs | Ruta 5 Norte 446000 | Coquimbo | 30 | 4 | 39,62 | 71 | 21 | 47,37 | 19.342,50 | 40,5 | | | | |
| Ruta 5 Guanaqueros Pcs | Ruta 5 Norte 433000 | Coquimbo | 30 | 11 | 45,61 | 71 | 22 | 31,38 | 18.415,00 | 40,5 | 28M0G7WWW | 0,079 | H | 178 |
| Las Tacas Pcs | Ruta 5 Norte 446000 | Coquimbo | 30 | 4 | 39,62 | 71 | 21 | 47,37 | 19.425,00 | 44 | | | | |
| Ruta 5 Guanaqueros Pcs | Ruta 5 Norte 433000 | Coquimbo | 30 | 11 | 45,61 | 71 | 22 | 31,38 | 18.415,00 | 40,5 | 28M0G7WWW | 0,079 | V | 179 |
| Las Tacas Pcs | Ruta 5 Norte 446000 | Coquimbo | 30 | 4 | 39,62 | 71 | 21 | 47,37 | 19.425,00 | 44 | | | | |
| Concón 2 Pcs | Los Manantiales 1 Frente Al Número 72 Piso 1 | Concón | 32 | 55 | 34,6 | 71 | 30 | 45,43 | 39.074,00 | 38,96 | 56M0G7WWW | 0,032 | H | 180 |
| Parque Industrial Aconcagua Pcs | Parcela 7, Ex Fundo Las Gaviotas Camino Con Con Quintero 0 | Quintero | 32 | 54 | 25,2 | 71 | 29 | 35,72 | 37.814,00 | 38,96 | | | | |
| Concón 2 Pcs | Los Manantiales 1 Frente Al Número 72 Piso 1 | Concón | 32 | 55 | 34,6 | 71 | 30 | 45,43 | 39.074,00 | 38,96 | 56M0G7WWW | 0,032 | V | 181 |
| Parque Industrial Aconcagua Pcs | Parcela 7, Ex Fundo Las Gaviotas Camino Con Con Quintero 0 | Quintero | 32 | 54 | 25,2 | 71 | 29 | 35,72 | 37.814,00 | 38,96 | | | | |
| Concón 2 Pcs | Los Manantiales 1 Frente Al Número 72 Piso 1 | Concón | 32 | 55 | 34,6 | 71 | 30 | 45,43 | 83.500,00 | 50,5 | 750MG7WWW | 0,008 | V | 182 |
| Parque Industrial Aconcagua Pcs | Parcela 7, Ex Fundo Las Gaviotas Camino Con Con Quintero 0 | Quintero | 32 | 54 | 25,2 | 71 | 29 | 35,72 | 73.500,00 | 50,5 | | | | |




| Est. A | Dirección A | Comuna A | Coordenadas Geográficas Datum WGS 84 | | | | | | Frec. A (MHz) | Gan. A (dBi) | Tipo Emisión | Pot (W) | Pol | Etapa |
|------------------------------|--|--------------|--------------------------------------|---------|-------|---------|-----|-------|---------------|--------------|--------------|---------|-----|-------|
| Est. B | Dirección B | Comuna B | Lat. A | | | Long. A | | | Frec. B (MHz) | Gan. B (dBi) | | | | |
| | | | Lat. B | Long. B | | | | | | | | | | |
| | | | Gra | Min | Seg | Gra | Min | Seg | | | | | | |
| Lago Caburgua Pcs | Cerro Amargo Villa Alto Mahuida Pucón | Pucón | 39 | 11 | 59,89 | 71 | 49 | 22,92 | 21.833,00 | 40,5 | 56M0G7WWW | 0,020 | H | 183 |
| Lago Caburgua 2 Pcs | Parcela San Gregorio 1 | Pucón | 39 | 12 | 53,89 | 71 | 47 | 25,91 | 23.033,00 | 40,5 | | | | |
| Lago Caburgua Pcs | Cerro Amargo Villa Alto Mahuida Pucón | Pucón | 39 | 11 | 59,89 | 71 | 49 | 22,92 | 21.833,00 | 40,5 | 56M0G7WWW | 0,020 | V | 184 |
| Lago Caburgua 2 Pcs | Parcela San Gregorio 1 | Pucón | 39 | 12 | 53,89 | 71 | 47 | 25,91 | 23.033,00 | 40,5 | | | | |
| Lago Caburgua Pcs | Cerro Amargo Villa Alto Mahuida Pucón | Pucón | 39 | 11 | 59,89 | 71 | 49 | 22,92 | 21.889,00 | 40,5 | 56M0G7WWW | 0,020 | H | 185 |
| Lago Caburgua 2 Pcs | Parcela San Gregorio 1 | Pucón | 39 | 12 | 53,89 | 71 | 47 | 25,91 | 23.089,00 | 40,5 | | | | |
| Lago Caburgua Pcs | Cerro Amargo Villa Alto Mahuida Pucón | Pucón | 39 | 11 | 59,89 | 71 | 49 | 22,92 | 21.889,00 | 40,5 | 56M0G7WWW | 0,020 | V | 186 |
| Lago Caburgua 2 Pcs | Parcela San Gregorio 1 | Pucón | 39 | 12 | 53,89 | 71 | 47 | 25,91 | 23.089,00 | 40,5 | | | | |
| Guañaqueros Pcs | Cerro Guañaqueros | Coquimbo | 30 | 12 | 48,61 | 71 | 26 | 43,39 | 21.945,00 | 40,5 | 56M0G7WWW | 0,100 | H | 187 |
| Tongoy | Marcelo Bachelet 4 | Coquimbo | 30 | 15 | 8,6 | 71 | 30 | 1,4 | 23.145,00 | 40,5 | | | | |
| Guañaqueros Pcs | Cerro Guañaqueros | Coquimbo | 30 | 12 | 48,61 | 71 | 26 | 43,39 | 21.945,00 | 40,5 | 56M0G7WWW | 0,100 | V | 188 |
| Tongoy | Marcelo Bachelet 4 | Coquimbo | 30 | 15 | 8,6 | 71 | 30 | 1,4 | 23.145,00 | 40,5 | | | | |
| Guañaqueros Pcs | Cerro Guañaqueros | Coquimbo | 30 | 12 | 48,61 | 71 | 26 | 43,39 | 21.889,00 | 40,5 | 56M0G7WWW | 0,100 | H | 189 |
| Tongoy | Marcelo Bachelet 4 | Coquimbo | 30 | 15 | 8,6 | 71 | 30 | 1,4 | 23.089,00 | 40,5 | | | | |
| Guañaqueros Pcs | Cerro Guañaqueros | Coquimbo | 30 | 12 | 48,61 | 71 | 26 | 43,39 | 21.889,00 | 40,5 | 56M0G7WWW | 0,100 | V | 190 |
| Tongoy | Marcelo Bachelet 4 | Coquimbo | 30 | 15 | 8,6 | 71 | 30 | 1,4 | 23.089,00 | 40,5 | | | | |
| Termas De Chillán Pcs | Cerro Frente A Termas | Pinto | 36 | 54 | 40,33 | 71 | 24 | 52,98 | 22.001,00 | 34 | 56M0G7WWW | 0,003 | H | 191 |
| Hotel Termas De Chillán | Hotel Termas De Chillán 1 | Pinto | 36 | 54 | 36,33 | 71 | 25 | 2,98 | 23.201,00 | 34 | | | | |
| Termas De Chillán Pcs | Cerro Frente A Termas | Pinto | 36 | 54 | 40,33 | 71 | 24 | 52,98 | 22.057,00 | 34 | 56M0G7WWW | 0,003 | V | 192 |
| Hotel Termas De Chillán | Hotel Termas De Chillán 1 | Pinto | 36 | 54 | 36,33 | 71 | 25 | 2,98 | 23.257,00 | 34 | | | | |
| Loma Sommer | Ruta U 90 6000 Cerro Loma Sommer | Osorno | 40 | 36 | 11,72 | 73 | 12 | 38,43 | 8.177,62 | 37,2 | 28M0G7WWW | 0,251 | H | 193 |
| Centro De Ski Antillanca Pcs | Centro De Ski Antillanca 1 | Puyehue | 40 | 45 | 39,8 | 72 | 11 | 56,21 | 7.866,30 | 37,2 | | | | |
| Loma Sommer | Ruta U 90 6000 Cerro Loma Sommer | Osorno | 40 | 36 | 11,72 | 73 | 12 | 38,43 | 8.177,62 | 37,2 | 28M0G7WWW | 0,251 | V | 194 |
| Centro De Ski Antillanca Pcs | Centro De Ski Antillanca 1 | Puyehue | 40 | 45 | 39,8 | 72 | 11 | 56,21 | 7.866,30 | 37,2 | | | | |
| Loma Sommer | Ruta U 90 6000 Cerro Loma Sommer | Osorno | 40 | 36 | 11,72 | 73 | 12 | 38,43 | 8.266,57 | 37,2 | 28M0G7WWW | 0,251 | H | 195 |
| Centro De Ski Antillanca Pcs | Centro De Ski Antillanca 1 | Puyehue | 40 | 45 | 39,8 | 72 | 11 | 56,21 | 7.955,25 | 37,2 | | | | |
| Loma Sommer | Ruta U 90 6000 Cerro Loma Sommer | Osorno | 40 | 36 | 11,72 | 73 | 12 | 38,43 | 8.266,57 | 37,2 | 28M0G7WWW | 0,251 | V | 196 |
| Centro De Ski Antillanca Pcs | Centro De Ski Antillanca 1 | Puyehue | 40 | 45 | 39,8 | 72 | 11 | 56,21 | 7.955,25 | 37,2 | | | | |
| Valle Nevado 2 Pcs | Centro Ski Valle Nevado 0 | Lo Barnechea | 33 | 21 | 13,36 | 70 | 14 | 55,84 | 39.298,00 | 44,98 | 56M0G7WWW | 0,004 | D | 197 |
| Valle Nevado Pcs | Cima Cerro Colorado | Lo Barnechea | 33 | 20 | 46,55 | 70 | 16 | 10,44 | 38.038,00 | 44,98 | | | | |
| Valle Nevado 2 Pcs | Centro Ski Valle Nevado 0 | Lo Barnechea | 33 | 21 | 13,36 | 70 | 14 | 55,84 | 39.242,00 | 44,98 | 56M0G7WWW | 0,004 | H | 198 |
| Valle Nevado Pcs | Cima Cerro Colorado | Lo Barnechea | 33 | 20 | 46,55 | 70 | 16 | 10,44 | 37.982,00 | 44,98 | | | | |
| Villarrica | Manuel Antonio Matta 1400 Fundo Huiquenco Cerro Vertiente Del Agua | Villarrica | 39 | 17 | 10,85 | 72 | 14 | 24,03 | 8.207,27 | 37,2 | 28M0G7WWW | 0,562 | H | 199 |
| Centro De Sky Pucón Cm Pcs | A Volcán Villarrica 0 | Pucón | 39 | 23 | 34,37 | 71 | 57 | 39,87 | 7.895,95 | 37,2 | | | | |




| Est. A | Dirección A | Comuna A | Coordenadas Geográficas Datum WGS 84 | | | | | | Frec. A (MHz) | Gan. A (dBi) | Tipo Emisión | Pot (W) | Pol | Etapa |
|----------------------------|---|--------------|--------------------------------------|---------|-------|---------|-----|-------|---------------|--------------|--------------|---------|-----|-------|
| Est. B | Dirección B | Comuna B | Lat. A | | | Long. A | | | Frec. B (MHz) | Gan. B (dBi) | | | | |
| | | | Lat. B | Long. B | | | | | | | | | | |
| | | | Gra | Min | Seg | Gra | Min | Seg | | | | | | |
| Villarrica | Manuel Antonio Matta 1400 Fundo Huifquenco Cerro Vertiente Del Agua | Villarrica | 39 | 17 | 10,85 | 72 | 14 | 24,03 | 8.207,27 | 37,2 | 28M0G7WWW | 0,562 | V | 200 |
| Centro De Sky Pucón Cm Pcs | A Volcán Villarrica 0 | Pucón | 39 | 23 | 34,37 | 71 | 57 | 39,87 | 7.895,95 | 37,2 | | | | |
| Villarrica | Manuel Antonio Matta 1400 Fundo Huifquenco Cerro Vertiente Del Agua | Villarrica | 39 | 17 | 10,85 | 72 | 14 | 24,03 | 8.236,92 | 37,2 | 28M0G7WWW | 0,562 | H | 201 |
| Centro De Sky Pucón Cm Pcs | A Volcán Villarrica 0 | Pucón | 39 | 23 | 34,37 | 71 | 57 | 39,87 | 7.925,60 | 37,2 | | | | |
| Villarrica | Manuel Antonio Matta 1400 Fundo Huifquenco Cerro Vertiente Del Agua | Villarrica | 39 | 17 | 10,85 | 72 | 14 | 24,03 | 8.236,92 | 37,2 | 28M0G7WWW | 0,562 | V | 202 |
| Centro De Sky Pucón Cm Pcs | A Volcán Villarrica 0 | Pucón | 39 | 23 | 34,37 | 71 | 57 | 39,87 | 7.925,60 | 37,2 | | | | |
| Cerro El Toyo Pcs | Cerro El Toyo | Lo Barnechea | 33 | 21 | 48,55 | 70 | 21 | 2,45 | 23.201,00 | 40,5 | 28M0G7WWW | 0,063 | H | 203 |
| Camino Farellones Cm Pcs | La Paloma 187 | Lo Barnechea | 33 | 20 | 43,75 | 70 | 17 | 28,44 | 22.001,00 | 40,5 | | | | |
| Cerro El Toyo Pcs | Cerro El Toyo | Lo Barnechea | 33 | 21 | 48,55 | 70 | 21 | 2,45 | 23.257,00 | 40,5 | 28M0G7WWW | 0,063 | V | 204 |
| Camino Farellones Cm Pcs | La Paloma 187 | Lo Barnechea | 33 | 20 | 43,75 | 70 | 17 | 28,44 | 22.057,00 | 40,5 | | | | |
| Nueva La Parva Pcs | Alas Del Cóndor 0 | Lo Barnechea | 33 | 20 | 5,15 | 70 | 17 | 8,54 | 39.298,00 | 44,98 | 56M0G7WWW | 0,002 | D | 205 |
| Valle Nevado Pcs | Cima Cerro Colorado | Lo Barnechea | 33 | 20 | 46,55 | 70 | 16 | 10,44 | 38.038,00 | 44,98 | | | | |
| Nueva La Parva Pcs | Alas Del Cóndor 0 | Lo Barnechea | 33 | 20 | 5,15 | 70 | 17 | 8,54 | 39.242,00 | 44,98 | 56M0G7WWW | 0,002 | D | 206 |
| Valle Nevado Pcs | Cima Cerro Colorado | Lo Barnechea | 33 | 20 | 46,55 | 70 | 16 | 10,44 | 37.982,00 | 44,98 | | | | |
| Amb Sur Poniente Pcs | Campo Alegre 5825 Bts (Antyl Bts) 42 | Pudahuel | 33 | 23 | 41,4 | 70 | 48 | 36,3 | 19.425,00 | 42 | 28M0G7WWW | 0,158 | H | 207 |
| Lo Prado Pcs | Cerro San Francisco | Pudahuel | 33 | 27 | 29,51 | 70 | 56 | 55,57 | 18.415,00 | 42 | | | | |
| Amb Sur Poniente Pcs | Campo Alegre 5825 Bts (Antyl Bts) 42 | Pudahuel | 33 | 23 | 41,4 | 70 | 48 | 36,3 | 19.425,00 | 42 | 28M0G7WWW | 0,158 | V | 208 |
| Lo Prado Pcs | Cerro San Francisco | Pudahuel | 33 | 27 | 29,51 | 70 | 56 | 55,57 | 18.415,00 | 42 | | | | |
| Amb Sur Poniente Pcs | Campo Alegre 5825 Bts (Antyl Bts) 42 | Pudahuel | 33 | 23 | 41,4 | 70 | 48 | 36,3 | 19.370,00 | 42 | 28M0G7WWW | 0,158 | H | 209 |
| Lo Prado Pcs | Cerro San Francisco | Pudahuel | 33 | 27 | 29,51 | 70 | 56 | 55,57 | 18.360,00 | 42 | | | | |
| Amb Sur Poniente Pcs | Campo Alegre 5825 Bts (Antyl Bts) 42 | Pudahuel | 33 | 23 | 41,4 | 70 | 48 | 36,3 | 19.370,00 | 42 | 28M0G7WWW | 0,158 | V | 210 |
| Lo Prado Pcs | Cerro San Francisco | Pudahuel | 33 | 27 | 29,51 | 70 | 56 | 55,57 | 18.360,00 | 42 | | | | |
| Curico Norte Pcs | Camino El Boldo 0 | Curico | 34 | 57 | 37,43 | 71 | 13 | 45,75 | 19.672,50 | 38,5 | 28M0G7WWW | 0,032 | H | 211 |
| Curico | Pena 660 | Curico | 34 | 59 | 4,43 | 71 | 14 | 27,76 | 18.662,50 | 38,5 | | | | |
| Curicó Norte Pcs | Camino El Boldo 0 | Curicó | 34 | 57 | 37,43 | 71 | 13 | 45,75 | 19.617,50 | 38,5 | 28M0G7WWW | 0,032 | H | 212 |
| Curicó | Pena 660 | Curicó | 34 | 59 | 4,43 | 71 | 14 | 27,76 | 18.607,50 | 38,5 | | | | |
| Cerro Lo Aguirre Pcs | Cerro Lo Aguirre Agr Los Reyunos | Calle Larga | 32 | 51 | 46 | 70 | 36 | 45,2 | 37.758,00 | 44,98 | 56M0G7WWW | 0,008 | H | 213 |
| Los Andes | Independencia 352 | Los Andes | 32 | 50 | 5,56 | 70 | 35 | 37,45 | 39.018,00 | 44,98 | | | | |
| Cerro Lo Aguirre Pcs | Cerro Lo Aguirre Agr Los Reyunos | Calle Larga | 32 | 51 | 46 | 70 | 36 | 45,2 | 37.758,00 | 44,98 | 56M0G7WWW | 0,008 | V | 214 |
| Los Andes | Independencia 352 | Los Andes | 32 | 50 | 5,56 | 70 | 35 | 37,45 | 39.018,00 | 44,98 | | | | |
| Cerro Lo Aguirre Pcs | Cerro Lo Aguirre Agr Los Reyunos | Calle Larga | 32 | 51 | 46 | 70 | 36 | 45,2 | 83.500,00 | 50,5 | 500MG7WWW | 0,020 | V | 215 |
| Los Andes | Independencia 352 | Los Andes | 32 | 50 | 5,56 | 70 | 35 | 37,45 | 73.500,00 | 50,5 | | | | |
| Teno Poniente Pcs | Cerro Chivato | Teno | 34 | 49 | 45,43 | 71 | 13 | 34,74 | 14.893,00 | 42,5 | 56M0G7WWW | 0,100 | H | 216 |
| Cerro Zapallar | Cerro Zapallar | Curicó | 35 | 0 | 19,2 | 71 | 9 | 21,19 | 15.313,00 | 40,4 | | | | |
| Teno Poniente Pcs | Cerro Chivato | Teno | 34 | 49 | 45,43 | 71 | 13 | 34,74 | 14.893,00 | 42,5 | 56M0G7WWW | 0,100 | V | 217 |
| Cerro Zapallar | Cerro Zapallar | Curicó | 35 | 0 | 19,2 | 71 | 9 | 21,19 | 15.313,00 | 40,4 | | | | |




| Est. A | Dirección A | Comuna A | Coordenadas Geográficas Datum WGS 84 | | | | | | Frec. A (MHz) | Gan. A (dBi) | Tipo Emisión | Pot (W) | Pol | Etapa |
|-----------------------------|----------------------------|-------------|--------------------------------------|---------|-------|---------|-----|-------|---------------|--------------|--------------|---------|-----|-------|
| Est. B | Dirección B | Comuna B | Lat. A | | | Long. A | | | Frec. B (MHz) | Gan. B (dBi) | | | | |
| | | | Lat. B | Long. B | | | | | | | | | | |
| | | | Gra | Min | Seg | Gra | Min | Seg | | | | | | |
| Teno Poniente Pcs | Cerro Chivato | Teno | 34 | 49 | 45,43 | 71 | 13 | 34,74 | 12.765,00 | 41,68 | 28M0G7WWW | 0,100 | H | 218 |
| Cerro Zapallar | Cerro Zapallar | Curicó | 35 | 0 | 19,2 | 71 | 9 | 21,19 | 13.031,00 | 39,2 | | | | |
| Teno Poniente Pcs | Cerro Chivato | Teno | 34 | 49 | 45,43 | 71 | 13 | 34,74 | 12.765,00 | 41,68 | 28M0G7WWW | 0,100 | V | 219 |
| Cerro Zapallar | Cerro Zapallar | Curicó | 35 | 0 | 19,2 | 71 | 9 | 21,19 | 13.031,00 | 39,2 | | | | |
| Graneros Centro Pcs | Real 0178 | Graneros | 34 | 4 | 9,5 | 70 | 43 | 52,58 | 22.001,00 | 40,5 | 56M0G7WWW | 0,063 | H | 220 |
| La Morera Pcs | Lote A Parcela N B0 28 1 | Codegua | 34 | 5 | 28,6 | 70 | 40 | 3,89 | 23.201,00 | 40,5 | | | | |
| Graneros Centro Pcs | Real 0178 | Graneros | 34 | 4 | 9,5 | 70 | 43 | 52,58 | 22.001,00 | 40,5 | 56M0G7WWW | 0,063 | V | 221 |
| La Morera Pcs | Lote A Parcela N B0 28 1 | Codegua | 34 | 5 | 28,6 | 70 | 40 | 3,89 | 23.201,00 | 40,5 | | | | |
| Graneros Centro Pcs | Real 0178 | Graneros | 34 | 4 | 9,5 | 70 | 43 | 52,58 | 73.500,00 | 50,5 | 500MG7WWW | 0,020 | V | 222 |
| La Morera Pcs | Lote A Parcela N B0 28 1 | Codegua | 34 | 5 | 28,6 | 70 | 40 | 3,89 | 83.500,00 | 50,5 | | | | |
| Coquimbo Industrial Pcs | Cerro Pan De Azúcar | Coquimbo | 29 | 59 | 21,63 | 71 | 15 | 58,35 | 23.201,00 | 34 | 56M0G7WWW | 0,063 | H | 223 |
| Tierras Blancas Oriente Pcs | Esteban Del Canto 0 | Coquimbo | 29 | 58 | 39 | 71 | 15 | 0 | 22.001,00 | 34 | | | | |
| Coquimbo Industrial Pcs | Cerro Pan De Azúcar | Coquimbo | 29 | 59 | 21,63 | 71 | 15 | 58,35 | 83.500,00 | 50,5 | 500MG7WWW | 0,010 | V | 224 |
| Tierras Blancas Oriente Pcs | Esteban Del Canto 0 | Coquimbo | 29 | 58 | 39 | 71 | 15 | 0 | 73.500,00 | 50,5 | | | | |
| Los Ríos Camino Antiguo Pcs | Hugo Zepeda Barrios 304 | Coquimbo | 29 | 57 | 31,63 | 71 | 16 | 3,34 | 38.038,00 | 44,98 | 56M0G7WWW | 0,008 | H | 225 |
| Cerro Grande | Cerro Grande | La Serena | 29 | 56 | 17,72 | 71 | 13 | 21,83 | 39.298,00 | 44,98 | | | | |
| Los Ríos Camino Antiguo Pcs | Hugo Zepeda Barrios 304 | Coquimbo | 29 | 57 | 31,63 | 71 | 16 | 3,34 | 38.038,00 | 44,98 | 56M0G7WWW | 0,008 | V | 226 |
| Cerro Grande | Cerro Grande | La Serena | 29 | 56 | 17,72 | 71 | 13 | 21,83 | 39.298,00 | 44,98 | | | | |
| Los Ríos Camino Antiguo Pcs | Hugo Zepeda Barrios 304 | Coquimbo | 29 | 57 | 31,63 | 71 | 16 | 3,34 | 73.500,00 | 50,5 | 500MG7WWW | 0,020 | V | 227 |
| Cerro Grande | Cerro Grande | La Serena | 29 | 56 | 17,72 | 71 | 13 | 21,83 | 83.500,00 | 50,5 | | | | |
| Cerro El Roble | Cerro El Roble | Tiltil | 32 | 58 | 34,76 | 71 | 0 | 47,22 | 12.933,00 | 35,67 | 28M0G7WWW | 0,200 | H | 228 |
| Ocoa Pcs | Cerro Punta De Torrejón | Hijuelas | 32 | 50 | 15,52 | 71 | 6 | 11,54 | 13.199,00 | 41,68 | | | | |
| Cerro El Roble | Cerro El Roble | Tiltil | 32 | 58 | 34,76 | 71 | 0 | 47,22 | 12.933,00 | 35,67 | 28M0G7WWW | 0,200 | V | 229 |
| Ocoa Pcs | Cerro Punta De Torrejón | Hijuelas | 32 | 50 | 15,52 | 71 | 6 | 11,54 | 13.199,00 | 41,68 | | | | |
| Cerro El Roble | Cerro El Roble | Tiltil | 32 | 58 | 34,76 | 71 | 0 | 47,22 | 12.961,00 | 35,67 | 28M0G7WWW | 0,200 | H | 230 |
| Ocoa Pcs | Cerro Punta De Torrejón | Hijuelas | 32 | 50 | 15,52 | 71 | 6 | 11,54 | 13.227,00 | 41,68 | | | | |
| Cerro El Roble | Cerro El Roble | Tiltil | 32 | 58 | 34,76 | 71 | 0 | 47,22 | 12.961,00 | 35,67 | 28M0G7WWW | 0,200 | V | 231 |
| Ocoa Pcs | Cerro Punta De Torrejón | Hijuelas | 32 | 50 | 15,52 | 71 | 6 | 11,54 | 13.227,00 | 41,68 | | | | |
| Troncal Sur Limache Pcs | La Obra, Parcela 4 0 | Limache | 32 | 57 | 50,71 | 71 | 17 | 23,09 | 22.001,00 | 40,5 | 56M0G7WWW | 0,089 | H | 232 |
| Limache Pcs | Jiménez 80 | Limache | 33 | 0 | 33,51 | 71 | 16 | 33,59 | 23.201,00 | 34 | | | | |
| Troncal Sur Limache Pcs | La Obra, Parcela 4 0 | Limache | 32 | 57 | 50,71 | 71 | 17 | 23,09 | 22.001,00 | 40,5 | 56M0G7WWW | 0,089 | V | 233 |
| Limache Pcs | Jiménez 80 | Limache | 33 | 0 | 33,51 | 71 | 16 | 33,59 | 23.201,00 | 34 | | | | |
| Troncal Sur Limache Pcs | La Obra, Parcela 4 0 | Limache | 32 | 57 | 50,71 | 71 | 17 | 23,09 | 83.500,00 | 50,5 | 750MG7WWW | 0,025 | V | 234 |
| Limache Pcs | Jiménez 80 | Limache | 33 | 0 | 33,51 | 71 | 16 | 33,59 | 73.500,00 | 50,5 | | | | |
| Llay Llay 2 Pcs | Nuevo Horizonte 5 | Llay Llay | 32 | 50 | 13,53 | 70 | 57 | 50,52 | 37.758,00 | 44,98 | 56M0G7WWW | 0,003 | H | 235 |
| Llay Llay Pcs | Cerro Alto | Llay Llay | 32 | 49 | 22,53 | 70 | 56 | 55,51 | 39.018,00 | 44,98 | | | | |
| Llay Llay 2 Pcs | Nuevo Horizonte 5 | Llay Llay | 32 | 50 | 13,53 | 70 | 57 | 50,52 | 37.758,00 | 44,98 | 56M0G7WWW | 0,003 | V | 236 |
| Llay Llay Pcs | Cerro Alto | Llay Llay | 32 | 49 | 22,53 | 70 | 56 | 55,51 | 39.018,00 | 44,98 | | | | |
| Llay Llay 2 Pcs | Nuevo Horizonte 5 | Llay Llay | 32 | 50 | 13,53 | 70 | 57 | 50,52 | 83.500,00 | 50,5 | 500MG7WWW | 0,006 | V | 237 |
| Llay Llay Pcs | Cerro Alto | Llay Llay | 32 | 49 | 22,53 | 70 | 56 | 55,51 | 73.500,00 | 50,5 | | | | |
| Curamavida | Cerro Curamavida Piso 1 | Los Ángeles | 37 | 26 | 33,91 | 72 | 22 | 15,83 | 23.033,00 | 40,5 | 56M0G7WWW | 0,089 | H | 238 |
| Pata De Gallina Pcs | Publico, El Mirador Sur 0 | Los Ángeles | 37 | 29 | 53,7 | 72 | 24 | 16,14 | 21.833,00 | 40,5 | | | | |
| Curamavida | Cerro Curamavida Piso 1 | Los Ángeles | 37 | 26 | 33,91 | 72 | 22 | 15,83 | 23.033,00 | 40,5 | 56M0G7WWW | 0,089 | V | 239 |
| Pata De Gallina Pcs | Publico, El Mirador Sur 0 | Los Ángeles | 37 | 29 | 53,7 | 72 | 24 | 16,14 | 21.833,00 | 40,5 | | | | |
| Curamavida | Cerro Curamavida Piso 1 | Los Ángeles | 37 | 26 | 33,91 | 72 | 22 | 15,83 | 73.500,00 | 50,5 | 500MG7WWW | 0,020 | V | 240 |
| Pata De Gallina Pcs | Publico, El Mirador Sur 0 | Los Ángeles | 37 | 29 | 53,7 | 72 | 24 | 16,14 | 83.500,00 | 50,5 | | | | |
| Montenegro | Cerro Montenegro | Los Ángeles | 37 | 23 | 15,92 | 72 | 19 | 50,81 | 23.145,00 | 40,5 | 56M0G7WWW | 0,089 | H | 241 |
| Alemania Las Industrias Pcs | Ex Panamericana Sur 511000 | Los Ángeles | 37 | 27 | 54,42 | 72 | 19 | 41,82 | 21.945,00 | 40,5 | | | | |




| Est. A | Dirección A | Comuna A | Coordenadas Geográficas Datum WGS 84 | | | | | | Frec. A (MHz) | Gan. A (dBi) | Tipo Emisión | Pot (W) | Pol | Etapa |
|-----------------------------|---|---------------|--------------------------------------|-----|-------|---------|-----|-------|---------------|--------------|--------------|---------|-----|-------|
| | | | Lat. A | | | Long. A | | | | | | | | |
| | | | Gra | Min | Seg | Gra | Min | Seg | | | | | | |
| Lat. B | | | | | | | | | Long. B | | | | | |
| Est. B | Dirección B | Comuna B | | | | | | | Frec. B (MHz) | Gan. B (dBi) | | | | |
| Montenegro | Cerro Montenegro | Los Ángeles | 37 | 23 | 15,92 | 72 | 19 | 50,81 | 23.145,00 | 40,5 | | | | |
| Alemania Las Industrias Pcs | Ex Panamericana Sur 511000 | Los Ángeles | 37 | 27 | 54,42 | 72 | 19 | 41,82 | 21.945,00 | 40,5 | 56M0G7WWW | 0,089 | V | 242 |
| Montenegro | Cerro Montenegro | Los Ángeles | 37 | 23 | 15,92 | 72 | 19 | 50,81 | 83.500,00 | 50,5 | | | | |
| Alemania Las Industrias Pcs | Ex Panamericana Sur 511000 | Los Ángeles | 37 | 27 | 54,42 | 72 | 19 | 41,82 | 73.500,00 | 50,5 | 500MG7WWW | 0,020 | V | 243 |
| El Navio Pcs | Cerro Puntilla Los Molles 1 Fundo Las Romazas | Nogales | 32 | 40 | 42,52 | 71 | 14 | 30,55 | 19.315,00 | 44,6 | 28M0G7WWW | 0,079 | H | 244 |
| La Calera Pcs | Cerro La Calera | Calera | 32 | 48 | 52,57 | 71 | 11 | 36,08 | 18.305,00 | 44,6 | | | | |
| El Navio Pcs | Cerro Puntilla Los Molles 1 Fundo Las Romazas | Nogales | 32 | 40 | 42,52 | 71 | 14 | 30,55 | 19.315,00 | 44,6 | 28M0G7WWW | 0,079 | V | 245 |
| La Calera Pcs | Cerro La Calera | Calera | 32 | 48 | 52,57 | 71 | 11 | 36,08 | 18.305,00 | 44,6 | | | | |
| El Navio Pcs | Cerro Puntilla Los Molles 1 Fundo Las Romazas | Nogales | 32 | 40 | 42,52 | 71 | 14 | 30,55 | 19.342,50 | 44,6 | 28M0G7WWW | 0,079 | H | 246 |
| La Calera Pcs | Cerro La Calera | Calera | 32 | 48 | 52,57 | 71 | 11 | 36,08 | 18.332,50 | 44,6 | | | | |
| El Navio Pcs | Cerro Puntilla Los Molles 1 Fundo Las Romazas | Nogales | 32 | 40 | 42,52 | 71 | 14 | 30,55 | 19.342,50 | 44,6 | 28M0G7WWW | 0,079 | V | 247 |
| La Calera Pcs | Cerro La Calera | Calera | 32 | 48 | 52,57 | 71 | 11 | 36,08 | 18.332,50 | 44,6 | | | | |
| Camino Curato P Hurtado Pcs | El Sotillo 0 Parcela A | Padre Hurtado | 33 | 34 | 55,4 | 70 | 50 | 4,2 | 21.833,00 | 40,5 | 56M0G7WWW | 0,089 | H | 248 |
| Peñaflor | Vicuña Mackenna 3824 | Peñaflor | 33 | 36 | 54,51 | 70 | 54 | 12,57 | 23.033,00 | 40,5 | | | | |
| Camino Curato P Hurtado Pcs | El Sotillo 0 Parcela A | Padre Hurtado | 33 | 34 | 55,4 | 70 | 50 | 4,2 | 21.833,00 | 40,5 | 56M0G7WWW | 0,089 | V | 249 |
| Peñaflor | Vicuña Mackenna 3824 | Peñaflor | 33 | 36 | 54,51 | 70 | 54 | 12,57 | 23.033,00 | 40,5 | | | | |
| Camino Curato P Hurtado Pcs | El Sotillo 0 Parcela A | Padre Hurtado | 33 | 34 | 55,4 | 70 | 50 | 4,2 | 73.500,00 | 50,5 | 750MG7WWW | 0,025 | V | 250 |
| Peñaflor | Vicuña Mackenna 3824 | Peñaflor | 33 | 36 | 54,51 | 70 | 54 | 12,57 | 83.500,00 | 50,5 | | | | |
| Avenida Bilbao Pcs | Enrique Delpiano 1828 | Providencia | 33 | 26 | 20,53 | 70 | 36 | 22,51 | 23.089,00 | 40,5 | 56M0G7WWW | 0,063 | H | 251 |
| Cerro Calan Pcs | Cerro Calan | Las Condes | 33 | 23 | 55,54 | 70 | 32 | 12,49 | 21.889,00 | 40,5 | | | | |
| Avenida Bilbao Pcs | Enrique Delpiano 1828 | Providencia | 33 | 26 | 20,53 | 70 | 36 | 22,51 | 23.089,00 | 40,5 | 56M0G7WWW | 0,063 | V | 252 |
| Cerro Calan Pcs | Cerro Calan | Las Condes | 33 | 23 | 55,54 | 70 | 32 | 12,49 | 21.889,00 | 40,5 | | | | |
| Avenida Bilbao Pcs | Enrique Delpiano 1828 | Providencia | 33 | 26 | 20,53 | 70 | 36 | 22,51 | 73.500,00 | 50,5 | 500MG7WWW | 0,020 | D | 253 |
| Cerro Calan Pcs | Cerro Calan | Las Condes | 33 | 23 | 55,54 | 70 | 32 | 12,49 | 83.500,00 | 50,5 | | | | |
| Chinchín Pcs | Ruta 5 Sur 1019000 | Puerto Montt | 41 | 26 | 18,7 | 72 | 57 | 27,49 | 39.242,00 | 44,98 | 56M0G7WWW | 0,032 | H | 254 |
| Cardonal | Eleuterio Ramírez 948 | Puerto Montt | 41 | 28 | 5,7 | 72 | 57 | 52,5 | 37.982,00 | 38,96 | | | | |
| Chinchín Pcs | Ruta 5 Sur 1019000 | Puerto Montt | 41 | 26 | 18,7 | 72 | 57 | 27,49 | 39.242,00 | 44,98 | 56M0G7WWW | 0,032 | V | 255 |
| Cardonal | Eleuterio Ramírez 948 | Puerto Montt | 41 | 28 | 5,7 | 72 | 57 | 52,5 | 37.982,00 | 38,96 | | | | |
| Chinchín Pcs | Ruta 5 Sur 1019000 | Puerto Montt | 41 | 26 | 18,7 | 72 | 57 | 27,49 | 39.298,00 | 44,98 | 56M0G7WWW | 0,032 | H | 256 |
| Cardonal | Eleuterio Ramírez 948 | Puerto Montt | 41 | 28 | 5,7 | 72 | 57 | 52,5 | 38.038,00 | 38,96 | | | | |
| Chinchín Pcs | Ruta 5 Sur 1019000 | Puerto Montt | 41 | 26 | 18,7 | 72 | 57 | 27,49 | 39.298,00 | 44,98 | 56M0G7WWW | 0,032 | V | 257 |
| Cardonal | Eleuterio Ramírez 948 | Puerto Montt | 41 | 28 | 5,7 | 72 | 57 | 52,5 | 38.038,00 | 38,96 | | | | |
| Quilpué Pcs | Gabriela Mistral 960 | Quilpué | 33 | 2 | 58,3 | 71 | 25 | 36,66 | 21.889,00 | 32,7 | | | | |
| Ramón Ángel Jara Quilpué | Rio Toltén 1514 | Quilpué | 33 | 4 | 3,7 | 71 | 24 | 9,01 | 23.089,00 | 32,7 | 56M0G7WWW | 0,100 | H | 258 |
| Quilpué Pcs | Gabriela Mistral 960 | Quilpué | 33 | 2 | 58,3 | 71 | 25 | 36,66 | 21.889,00 | 32,7 | | | | |
| Ramón Ángel Jara Quilpué | Rio Toltén 1514 | Quilpué | 33 | 4 | 3,7 | 71 | 24 | 9,01 | 23.089,00 | 32,7 | 56M0G7WWW | 0,100 | V | 259 |
| Quilpué Pcs | Gabriela Mistral 960 | Quilpué | 33 | 2 | 58,3 | 71 | 25 | 36,66 | 83.500,00 | 50,5 | | | | |
| Ramón Ángel Jara Quilpué | Rio Toltén 1514 | Quilpué | 33 | 4 | 3,7 | 71 | 24 | 9,01 | 73.500,00 | 50,5 | 500MG7WWW | 0,020 | H | 260 |
| Teniente Cruz Pcs | José Joaquín Pérez 6494 Piso 1 | Cerro Navia | 33 | 25 | 55,52 | 70 | 43 | 32,53 | 37.758,00 | 44,98 | 56M0G7WWW | 0,005 | H | 261 |
| Jujuy Pcs | Santiago De Uriona 1762 | Quinta Normal | 33 | 25 | 36,63 | 70 | 42 | 2,72 | 39.018,00 | 44,98 | | | | |
| Teniente Cruz Pcs | José Joaquín Pérez 6494 Piso 1 | Cerro Navia | 33 | 25 | 55,52 | 70 | 43 | 32,53 | 37.758,00 | 44,98 | 56M0G7WWW | 0,005 | V | 262 |
| Jujuy Pcs | Santiago De Uriona 1762 | Quinta Normal | 33 | 25 | 36,63 | 70 | 42 | 2,72 | 39.018,00 | 44,98 | | | | |
| Teniente Cruz Pcs | José Joaquín Pérez 6494 Piso 1 | Cerro Navia | 33 | 25 | 55,52 | 70 | 43 | 32,53 | 73.500,00 | 50,5 | 500MG7WWW | 0,016 | H | 263 |
| Jujuy Pcs | Santiago De Uriona 1762 | Quinta Normal | 33 | 25 | 36,63 | 70 | 42 | 2,72 | 83.500,00 | 50,5 | | | | |
| Lo De Lobo Pcs | La Capilla 3551 | Rengo | 34 | 22 | 33,48 | 70 | 49 | 5,63 | 22.057,00 | 40,5 | 56M0G7WWW | 0,050 | H | 264 |
| Rengo | Municipal 87 | Rengo | 34 | 24 | 28,38 | 70 | 51 | 39,04 | 23.257,00 | 40,5 | | | | |
| Lo De Lobo Pcs | La Capilla 3551 | Rengo | 34 | 22 | 33,48 | 70 | 49 | 5,63 | 22.057,00 | 40,5 | 56M0G7WWW | 0,050 | V | 265 |
| Rengo | Municipal 87 | Rengo | 34 | 24 | 28,38 | 70 | 51 | 39,04 | 23.257,00 | 40,5 | | | | |



| Est. A | Dirección A | Comuna A | Coordenadas Geográficas Datum WGS 84 | | | | | | Frec. A (MHz) | Gan. A (dBi) | Tipo Emisión | Pot (W) | Pol | Etapa |
|-------------------------------|--|-----------------|--------------------------------------|---------|-------|---------|---------|-------|---------------|--------------|--------------|---------|-----|-------|
| Est. B | Dirección B | Comuna B | Lat. A | | | Long. A | | | Frec. B (MHz) | Gan. B (dBi) | | | | |
| | | | Lat. B | Long. B | | Lat. B | Long. B | | | | | | | |
| | | | Gra | Min | Seg | Gra | Min | Seg | | | | | | |
| Lo De Lobo Pcs | La Capilla 3551 | Rengo | 34 | 22 | 33,48 | 70 | 49 | 5,63 | 73.500,00 | 50,5 | 500MG7WWW | 0,020 | H | 266 |
| Rengo | Municipal 87 | Rengo | 34 | 24 | 28,38 | 70 | 51 | 39,04 | 83.500,00 | 50,5 | | | | |
| Cerrillos Pcs | Lote 5 De La Isla 0 | Sagrada Familia | 35 | 0 | 53,72 | 71 | 17 | 59,27 | 23.201,00 | 40,5 | 56M0G7WWW | 0,022 | H | 267 |
| Curicó Industrial Pcs | Ruta 5 Sur 195000 | Curicó | 35 | 0 | 52,42 | 71 | 14 | 50,76 | 22.001,00 | 40,5 | | | | |
| Cerrillos Pcs | Lote 5 De La Isla 0 | Sagrada Familia | 35 | 0 | 53,72 | 71 | 17 | 59,27 | 23.201,00 | 40,5 | 56M0G7WWW | 0,022 | V | 268 |
| Curicó Industrial Pcs | Ruta 5 Sur 195000 | Curicó | 35 | 0 | 52,42 | 71 | 14 | 50,76 | 22.001,00 | 40,5 | | | | |
| Cerrillos Pcs | Lote 5 De La Isla 0 | Sagrada Familia | 35 | 0 | 53,72 | 71 | 17 | 59,27 | 83.500,00 | 50,5 | 500MG7WWW | 0,020 | V | 269 |
| Curicó Industrial Pcs | Ruta 5 Sur 195000 | Curicó | 35 | 0 | 52,42 | 71 | 14 | 50,76 | 73.500,00 | 50,5 | | | | |
| San Carlos Pcs | Joaquín Del Pino 13 | San Carlos | 36 | 25 | 14,76 | 71 | 57 | 48,28 | 39.242,00 | 44,98 | 56M0G7WWW | 0,002 | H | 270 |
| San Carlos 2 Pcs | Ruta 5 Sur 376000 | San Carlos | 36 | 25 | 48,31 | 71 | 56 | 53,03 | 37.982,00 | 44,98 | | | | |
| San Carlos Pcs | Joaquín Del Pino 13 | San Carlos | 36 | 25 | 14,76 | 71 | 57 | 48,28 | 39.242,00 | 44,98 | 56M0G7WWW | 0,002 | V | 271 |
| San Carlos 2 Pcs | Ruta 5 Sur 376000 | San Carlos | 36 | 25 | 48,31 | 71 | 56 | 53,03 | 37.982,00 | 44,98 | | | | |
| San Carlos Pcs | Joaquín Del Pino 13 | San Carlos | 36 | 25 | 14,76 | 71 | 57 | 48,28 | 83.500,00 | 50,5 | 500MG7WWW | 0,006 | V | 272 |
| San Carlos 2 Pcs | Ruta 5 Sur 376000 | San Carlos | 36 | 25 | 48,31 | 71 | 56 | 53,03 | 73.500,00 | 50,5 | | | | |
| Acceso Norte San Fernando Pcs | Las Gaviotas 27 | San Fernando | 34 | 35 | 17,46 | 71 | 0 | 0,68 | 22.057,00 | 40,5 | 56M0G7WWW | 0,040 | H | 273 |
| La Paloma Fdt Pcs | La Paloma Parcela 4, Sitio A-1 0 | San Fernando | 34 | 33 | 57,46 | 70 | 57 | 14,47 | 23.257,00 | 34 | | | | |
| Acceso Norte San Fernando Pcs | Las Gaviotas 27 | San Fernando | 34 | 35 | 17,46 | 71 | 0 | 0,68 | 22.057,00 | 40,5 | 56M0G7WWW | 0,040 | V | 274 |
| La Paloma Fdt Pcs | La Paloma Parcela 4, Sitio A-1 0 | San Fernando | 34 | 33 | 57,46 | 70 | 57 | 14,47 | 23.257,00 | 34 | | | | |
| Acceso Norte San Fernando Pcs | Las Gaviotas 27 | San Fernando | 34 | 35 | 17,46 | 71 | 0 | 0,68 | 83.500,00 | 50,5 | 500MG7WWW | 0,010 | V | 275 |
| La Paloma Fdt Pcs | La Paloma Parcela 4, Sitio A-1 0 | San Fernando | 34 | 33 | 57,46 | 70 | 57 | 14,47 | 73.500,00 | 50,5 | | | | |
| Requingua | Cerro Requingua | Talagante | 33 | 39 | 26,32 | 70 | 56 | 23,35 | 39.242,00 | 44,98 | 56M0G7WWW | 0,004 | H | 276 |
| Peruechea Talagante Pcs | Ruta G-78 0 | Talagante | 33 | 39 | 20,3 | 70 | 54 | 19,7 | 37.982,00 | 44,98 | | | | |
| Requingua | Cerro Requingua | Talagante | 33 | 39 | 26,32 | 70 | 56 | 23,35 | 39.242,00 | 44,98 | 56M0G7WWW | 0,004 | V | 277 |
| Peruechea Talagante Pcs | Ruta G-78 0 | Talagante | 33 | 39 | 20,3 | 70 | 54 | 19,7 | 37.982,00 | 44,98 | | | | |
| Requingua | Cerro Requingua | Talagante | 33 | 39 | 26,32 | 70 | 56 | 23,35 | 73.500,00 | 50,5 | 500MG7WWW | 0,020 | V | 278 |
| Peruechea Talagante Pcs | Ruta G-78 0 | Talagante | 33 | 39 | 20,3 | 70 | 54 | 19,7 | 83.500,00 | 50,5 | | | | |
| Achupallas Pcs | Cerro Colorado 1 Altura Paradero 8 De Achupallas | Viña Del Mar | 33 | 0 | 48,49 | 71 | 29 | 27,63 | 23.201,00 | 40,5 | 56M0G7WWW | 0,063 | H | 279 |
| Los Pinos Reñaca Pcs | Hacienda Reñaca 6 | Viña Del Mar | 32 | 57 | 16,49 | 71 | 32 | 11,63 | 22.001,00 | 40,5 | | | | |
| Achupallas Pcs | Cerro Colorado 1 Altura Paradero 8 De Achupallas | Viña Del Mar | 33 | 0 | 48,49 | 71 | 29 | 27,63 | 23.201,00 | 40,5 | 56M0G7WWW | 0,063 | V | 280 |
| Los Pinos Reñaca Pcs | Hacienda Reñaca 6 | Viña Del Mar | 32 | 57 | 16,49 | 71 | 32 | 11,63 | 22.001,00 | 40,5 | | | | |
| Achupallas Pcs | Cerro Colorado 1 Altura Paradero 8 De Achupallas | Viña Del Mar | 33 | 0 | 48,49 | 71 | 29 | 27,63 | 73.500,00 | 50,5 | 500MG7WWW | 0,020 | V | 281 |
| Los Pinos Reñaca Pcs | Hacienda Reñaca 6 | Viña Del Mar | 32 | 57 | 16,49 | 71 | 32 | 11,63 | 83.500,00 | 50,5 | | | | |
| Muelle Vergara Pcs | Benidorm 520 | Viña Del Mar | 33 | 0 | 29,49 | 71 | 33 | 0,64 | 23.145,00 | 34 | 56M0G7WWW | 0,089 | H | 282 |
| Recreo | Cinco De Abril 331 | Viña Del Mar | 33 | 1 | 50,71 | 71 | 34 | 46,79 | 21.945,00 | 34 | | | | |
| Muelle Vergara Pcs | Benidorm 520 | Viña Del Mar | 33 | 0 | 29,49 | 71 | 33 | 0,64 | 23.145,00 | 34 | 56M0G7WWW | 0,089 | V | 283 |
| Recreo | Cinco De Abril 331 | Viña Del Mar | 33 | 1 | 50,71 | 71 | 34 | 46,79 | 21.945,00 | 34 | | | | |
| Muelle Vergara Pcs | Benidorm 520 | Viña Del Mar | 33 | 0 | 29,49 | 71 | 33 | 0,64 | 73.500,00 | 50,5 | 500MG7WWW | 0,020 | V | 284 |
| Recreo | Cinco De Abril 331 | Viña Del Mar | 33 | 1 | 50,71 | 71 | 34 | 46,79 | 83.500,00 | 50,5 | | | | |
| Lo Herrera Pcs | Ruta 5 Sur 28700 | San Bernardo | 33 | 41 | 4,58 | 70 | 43 | 58,87 | 38.038,00 | 44,98 | 56M0G7WWW | 0,008 | H | 285 |
| Buin Zoo Pcs | Parcela N 3 0 | San Bernardo | 33 | 42 | 39,6 | 70 | 43 | 9,12 | 39.298,00 | 44,98 | | | | |



| Est. A | Dirección A | Comuna A | Coordenadas Geográficas Datum WGS 84 | | | | | | Frec. A (MHz) | Gan. A (dBi) | Tipo Emisión | Pot (W) | Pol | Etapa |
|-----------------------------------|-----------------------------------|--------------|--------------------------------------|-----|-------|---------|-----|-------|---------------|--------------|--------------|---------|-----|-------|
| Est. B | Dirección B | Comuna B | Lat. A | | | Long. A | | | Frec. B (MHz) | Gan. B (dBi) | | | | |
| | | | Lat. B | | | Long. B | | | | | | | | |
| | | | Gra | Min | Seg | Gra | Min | Seg | | | | | | |
| Lo Herrera Pcs | Ruta 5 Sur 28700 | San Bernardo | 33 | 41 | 4,58 | 70 | 43 | 58,87 | 38.038,00 | 44,98 | 56M0G7WWW | 0,008 | V | 286 |
| Buin Zoo Pcs | Parcela N 3 0 | San Bernardo | 33 | 42 | 39,6 | 70 | 43 | 9,12 | 39.298,00 | 44,98 | | | | |
| Lo Herrera Pcs | Ruta 5 Sur 28700 Cerro Lo Herrera | San Bernardo | 33 | 41 | 4,58 | 70 | 43 | 58,87 | 73.500,00 | 50,5 | 500MG7WWW | 0,008 | V | 287 |
| Buin Zoo Pcs | Parcela N 3 0 | San Bernardo | 33 | 42 | 39,6 | 70 | 43 | 9,12 | 83.500,00 | 50,5 | | | | |
| Maipú | Los Rosales 273 | Cerrillos | 33 | 30 | 35,05 | 70 | 43 | 46,36 | 37.870,00 | 44,98 | 56M0G7WWW | 0,006 | H | 288 |
| Trébol Vespucio Pcs | Fundo Los Pajaritos 0 | Maipú | 33 | 29 | 22,72 | 70 | 45 | 0,44 | 39.130,00 | 44,98 | | | | |
| Maipú | Los Rosales 273 | Cerrillos | 33 | 30 | 35,05 | 70 | 43 | 46,36 | 37.870,00 | 44,98 | 56M0G7WWW | 0,006 | V | 289 |
| Trébol Vespucio Pcs | Fundo Los Pajaritos 0 | Maipú | 33 | 29 | 22,72 | 70 | 45 | 0,44 | 39.130,00 | 44,98 | | | | |
| Maipú | Los Rosales 273 | Cerrillos | 33 | 30 | 35,05 | 70 | 43 | 46,36 | 73.500,00 | 50,5 | 500MG7WWW | 0,020 | V | 290 |
| Trébol Vespucio Pcs | Fundo Los Pajaritos 0 | Maipú | 33 | 29 | 22,72 | 70 | 45 | 0,44 | 83.500,00 | 50,5 | | | | |
| Angostura Paine Pcs | Camino Ensenada 0 | Paine | 33 | 55 | 12,5 | 70 | 43 | 41,57 | 21.945,00 | 40,5 | 56M0G7WWW | 0,063 | H | 291 |
| Hospital Pcs | Unión Norte Parcela 133 Lote E 0 | Paine | 33 | 51 | 40,62 | 70 | 44 | 30,89 | 23.145,00 | 40,5 | | | | |
| Angostura Paine Pcs | Camino Ensenada 0 | Paine | 33 | 55 | 12,5 | 70 | 43 | 41,57 | 21.945,00 | 40,5 | 56M0G7WWW | 0,063 | V | 292 |
| Hospital Pcs | Unión Norte Parcela 133 Lote E 0 | Paine | 33 | 51 | 40,62 | 70 | 44 | 30,89 | 23.145,00 | 40,5 | | | | |
| Angostura Paine Pcs | Camino Ensenada 0 | Paine | 33 | 55 | 12,5 | 70 | 43 | 41,57 | 73.500,00 | 50,5 | 500MG7WWW | 0,020 | H | 293 |
| Hospital Pcs | Unión Norte Parcela 133 Lote E 0 | Paine | 33 | 51 | 40,62 | 70 | 44 | 30,89 | 83.500,00 | 50,5 | | | | |
| Paine Pcs | Presidente Prieto 380 | Paine | 33 | 48 | 56,51 | 70 | 44 | 44,56 | 37.870,00 | 44,98 | 56M0G7WWW | 0,010 | H | 294 |
| Hospital Norte Paine Pcs | Uno Norte 0 | Paine | 33 | 50 | 41 | 70 | 44 | 34 | 39.130,00 | 44,98 | | | | |
| Paine Pcs | Presidente Prieto 380 | Paine | 33 | 48 | 56,51 | 70 | 44 | 44,56 | 37.870,00 | 44,98 | 56M0G7WWW | 0,010 | V | 295 |
| Hospital Norte Paine Pcs | Uno Norte 0 | Paine | 33 | 50 | 41 | 70 | 44 | 34 | 39.130,00 | 44,98 | | | | |
| Paine Pcs | Presidente Prieto 380 | Paine | 33 | 48 | 56,51 | 70 | 44 | 44,56 | 73.500,00 | 50,5 | 500MG7WWW | 0,020 | H | 296 |
| Hospital Norte Paine Pcs | Uno Norte 0 | Paine | 33 | 50 | 41 | 70 | 44 | 34 | 83.500,00 | 50,5 | | | | |
| Cruce Ruta 5 Acceso Sur Paine Pcs | Longitudinal Sur 50000 | Paine | 33 | 52 | 28,6 | 70 | 44 | 13,6 | 38.038,00 | 44,98 | 56M0G7WWW | 0,002 | H | 297 |
| Hospital Pcs | Unión Norte Parcela 133 Lote E 0 | Paine | 33 | 51 | 40,62 | 70 | 44 | 30,89 | 39.298,00 | 44,98 | | | | |
| Cruce Ruta 5 Acceso Sur Paine Pcs | Longitudinal Sur 50000 | Paine | 33 | 52 | 28,6 | 70 | 44 | 13,6 | 38.038,00 | 44,98 | 56M0G7WWW | 0,002 | V | 298 |
| Hospital Pcs | Unión Norte Parcela 133 Lote E 0 | Paine | 33 | 51 | 40,62 | 70 | 44 | 30,89 | 39.298,00 | 44,98 | | | | |
| Cruce Ruta 5 Acceso Sur Paine Pcs | Longitudinal Sur 50000 | Paine | 33 | 52 | 28,6 | 70 | 44 | 13,6 | 73.500,00 | 50,5 | 500MG7WWW | 0,002 | H | 299 |
| Hospital Pcs | Unión Norte Parcela 133 Lote E 0 | Paine | 33 | 51 | 40,62 | 70 | 44 | 30,89 | 83.500,00 | 50,5 | | | | |
| Amb Sur Oriente Pcs | Av Américo Vespucio 999 | Pudahuel | 33 | 24 | 17,2 | 70 | 46 | 38,3 | 39.186,00 | 38,96 | 56M0G7WWW | 0,040 | H | 300 |
| Lo Boza Pcs | Vespucio 1955 | Renca | 33 | 23 | 25,86 | 70 | 45 | 36,41 | 37.926,00 | 38,96 | | | | |
| Amb Sur Oriente Pcs | Av Américo Vespucio 999 | Pudahuel | 33 | 24 | 17,2 | 70 | 46 | 38,3 | 39.186,00 | 38,96 | 56M0G7WWW | 0,040 | V | 301 |
| Lo Boza Pcs | Vespucio 1955 | Renca | 33 | 23 | 25,86 | 70 | 45 | 36,41 | 37.926,00 | 38,96 | | | | |
| Amb Sur Oriente Pcs | Av Américo Vespucio 999 | Pudahuel | 33 | 24 | 17,2 | 70 | 46 | 38,3 | 83.500,00 | 50,5 | 500MG7WWW | 0,008 | H | 302 |
| Lo Boza Pcs | Vespucio 1955 | Renca | 33 | 23 | 25,86 | 70 | 45 | 36,41 | 73.500,00 | 50,5 | | | | |
| Puerto Varas | Los Andes 3 | Puerto Varas | 41 | 18 | 48,71 | 72 | 59 | 51,48 | 37.814,00 | 44,98 | 56M0G7WWW | 0,010 | H | 303 |
| Parque Ivian Pcs | Ruta 5 Sur 1008000 | Puerto Varas | 41 | 20 | 42,71 | 72 | 59 | 12,49 | 39.074,00 | 44,98 | | | | |
| Puerto Varas | Los Andes 3 | Puerto Varas | 41 | 18 | 48,71 | 72 | 59 | 51,48 | 37.814,00 | 44,98 | 56M0G7WWW | 0,010 | V | 304 |
| Parque Ivian Pcs | Ruta 5 Sur 1008000 | Puerto Varas | 41 | 20 | 42,71 | 72 | 59 | 12,49 | 39.074,00 | 44,98 | | | | |
| Puerto Varas | Los Andes 3 | Puerto Varas | 41 | 18 | 48,71 | 72 | 59 | 51,48 | 73.500,00 | 50,5 | 500MG7WWW | 0,020 | V | 305 |
| Parque Ivian Pcs | Ruta 5 Sur 1008000 | Puerto Varas | 41 | 20 | 42,71 | 72 | 59 | 12,49 | 83.500,00 | 50,5 | | | | |




| Est. A | Dirección A | Comuna A | Coordenadas Geográficas Datum WGS 84 | | | | | | Frec. A (MHz) | Gan. A (dBi) | Tipo Emisión | Pot (W) | Pol | Etapa |
|---------------------------|-----------------------------------|--------------|--------------------------------------|-----|-------|---------|-----|-------|---------------|--------------|--------------|---------|-----|-------|
| Est. B | Dirección B | Comuna B | Lat. A | | | Long. A | | | Frec. B (MHz) | Gan. B (dBi) | | | | |
| | | | Lat. B | | | Long. B | | | | | | | | |
| | | | Gra | Min | Seg | Gra | Min | Seg | | | | | | |
| Camino La Pólvora 1 Pcs | Cerro El Puerto Fundo Los Perales | Valparaíso | 33 | 5 | 7,48 | 71 | 36 | 58,65 | 14.781,00 | 40,4 | 56M0G7WWW | 0,126 | H | 306 |
| Laguna Verde 3 Pcs | Parcela 45, Fundo Curauma 0 | Valparaíso | 33 | 7 | 25,98 | 71 | 41 | 12,67 | 15.201,00 | 35,5 | | | | |
| Camino La Pólvora 1 Pcs | Cerro El Puerto Fundo Los Perales | Valparaíso | 33 | 5 | 7,48 | 71 | 36 | 58,65 | 14.781,00 | 40,4 | 56M0G7WWW | 0,126 | V | 307 |
| Laguna Verde 3 Pcs | Parcela 45, Fundo Curauma 0 | Valparaíso | 33 | 7 | 25,98 | 71 | 41 | 12,67 | 15.201,00 | 35,5 | | | | |
| Camino La Pólvora 1 Pcs | Cerro El Puerto Fundo Los Perales | Valparaíso | 33 | 5 | 7,48 | 71 | 36 | 58,65 | 73.500,00 | 50,5 | 750MG7WWW | 0,025 | V | 308 |
| Laguna Verde 3 Pcs | Parcela 45, Fundo Curauma 0 | Valparaíso | 33 | 7 | 25,98 | 71 | 41 | 12,67 | 83.500,00 | 50,5 | | | | |
| Camino La Pólvora 1 Pcs | Cerro El Puerto Fundo Los Perales | Valparaíso | 33 | 5 | 7,48 | 71 | 36 | 58,65 | 22.627,00 | 34 | 56M0G7WWW | 0,158 | H | 309 |
| Laguna Verde Pcs | Las Gaviotas 1 | Valparaíso | 33 | 6 | 58,48 | 71 | 40 | 57,67 | 21.427,00 | 34 | | | | |
| Camino La Pólvora 1 Pcs | Cerro El Puerto Fundo Los Perales | Valparaíso | 33 | 5 | 7,48 | 71 | 36 | 58,65 | 22.627,00 | 34 | 56M0G7WWW | 0,158 | V | 310 |
| Laguna Verde Pcs | Las Gaviotas 1 | Valparaíso | 33 | 6 | 58,48 | 71 | 40 | 57,67 | 21.427,00 | 34 | | | | |
| Camino La Pólvora 1 Pcs | Cerro El Puerto Fundo Los Perales | Valparaíso | 33 | 5 | 7,48 | 71 | 36 | 58,65 | 73.500,00 | 50,5 | 750MG7WWW | 0,025 | V | 311 |
| Laguna Verde Pcs | Las Gaviotas 1 | Valparaíso | 33 | 6 | 58,48 | 71 | 40 | 57,67 | 83.500,00 | 50,5 | | | | |
| Pellines Chanco Pcs | Parcela Loanco Los Cerrillos 0 | Chanco | 35 | 34 | 29,11 | 72 | 35 | 53,46 | 15.257,00 | 42,5 | 56M0G7WWW | 0,126 | H | 312 |
| Callampato Pcs | Ruta M 50 0 | Constitución | 35 | 28 | 52,32 | 72 | 30 | 12,03 | 14.837,00 | 40,4 | | | | |
| Pellines Chanco Pcs | Parcela Loanco Los Cerrillos 0 | Chanco | 35 | 34 | 29,11 | 72 | 35 | 53,46 | 15.257,00 | 42,5 | 56M0G7WWW | 0,126 | V | 313 |
| Callampato Pcs | Ruta M 50 0 | Constitución | 35 | 28 | 52,32 | 72 | 30 | 12,03 | 14.837,00 | 40,4 | | | | |
| Pellines Chanco Pcs | Parcela Loanco Los Cerrillos 0 | Chanco | 35 | 34 | 29,11 | 72 | 35 | 53,46 | 15.313,00 | 42,5 | 56M0G7WWW | 0,126 | H | 314 |
| Callampato Pcs | Ruta M 50 0 | Constitución | 35 | 28 | 52,32 | 72 | 30 | 12,03 | 14.893,00 | 40,4 | | | | |
| Pellines Chanco Pcs | Parcela Loanco Los Cerrillos 0 | Chanco | 35 | 34 | 29,11 | 72 | 35 | 53,46 | 15.313,00 | 42,5 | 56M0G7WWW | 0,126 | V | 315 |
| Callampato Pcs | Ruta M 50 0 | Constitución | 35 | 28 | 52,32 | 72 | 30 | 12,03 | 14.893,00 | 40,4 | | | | |
| Molco Pcs | Carretera Villarrica Pucón 12000 | Villarrica | 39 | 17 | 49,86 | 72 | 5 | 54,99 | 37.758,00 | 44,98 | 56M0G7WWW | 0,008 | H | 316 |
| Villarrica Pucón Pcs | Ruta 119 7500 | Villarrica | 39 | 18 | 6,86 | 72 | 8 | 31 | 39.018,00 | 44,98 | | | | |
| Molco Pcs | Carretera Villarrica Pucón 12000 | Villarrica | 39 | 17 | 49,86 | 72 | 5 | 54,99 | 37.758,00 | 44,98 | 56M0G7WWW | 0,008 | V | 317 |
| Villarrica Pucón Pcs | Ruta 119 7500 | Villarrica | 39 | 18 | 6,86 | 72 | 8 | 31 | 39.018,00 | 44,98 | | | | |
| Molco Pcs | Carretera Villarrica Pucón 12000 | Villarrica | 39 | 17 | 49,86 | 72 | 5 | 54,99 | 83.500,00 | 50,5 | 500MG7WWW | 0,020 | V | 318 |
| Villarrica Pucón Pcs | Ruta 119 7500 | Villarrica | 39 | 18 | 6,86 | 72 | 8 | 31 | 73.500,00 | 50,5 | | | | |
| Dalcahue Pcs | Mocopulli 0 | Dalcahue | 42 | 22 | 12,59 | 73 | 44 | 56,82 | 14.893,00 | 42,5 | 56M0G7WWW | 0,063 | H | 319 |
| Gamboa | Cerro Gamboa | Castro | 42 | 28 | 32,81 | 73 | 48 | 40,6 | 15.313,00 | 42,5 | | | | |
| Dalcahue Pcs | Mocopulli 0 | Dalcahue | 42 | 22 | 12,59 | 73 | 44 | 56,82 | 14.893,00 | 42,5 | 56M0G7WWW | 0,063 | V | 320 |
| Gamboa | Cerro Gamboa | Castro | 42 | 28 | 32,81 | 73 | 48 | 40,6 | 15.313,00 | 42,5 | | | | |
| Dalcahue Pcs | Mocopulli 0 | Dalcahue | 42 | 22 | 12,59 | 73 | 44 | 56,82 | 18.552,50 | 44,6 | 28M0G7WWW | 0,050 | H | 321 |
| Gamboa | Cerro Gamboa | Castro | 42 | 28 | 32,81 | 73 | 48 | 40,6 | 19.562,50 | 44,6 | | | | |
| Dalcahue Pcs | Mocopulli 0 | Dalcahue | 42 | 22 | 12,59 | 73 | 44 | 56,82 | 18.552,50 | 44,6 | 28M0G7WWW | 0,050 | V | 322 |
| Gamboa | Cerro Gamboa | Castro | 42 | 28 | 32,81 | 73 | 48 | 40,6 | 19.562,50 | 44,6 | | | | |
| Néltume Pcs | Internacional 0 | Panguipulli | 39 | 51 | 1,39 | 71 | 56 | 28,21 | 23.145,00 | 40,5 | 56M0G7WWW | 0,158 | H | 323 |
| Rep Choshuenco | Sector Choshuenco 1 | Panguipulli | 39 | 50 | 45,65 | 72 | 0 | 31,54 | 21.945,00 | 34 | | | | |
| Néltume Pcs | Internacional 0 | Panguipulli | 39 | 51 | 1,39 | 71 | 56 | 28,21 | 23.145,00 | 40,5 | 56M0G7WWW | 0,158 | V | 324 |
| Rep Choshuenco | Sector Choshuenco 1 | Panguipulli | 39 | 50 | 45,65 | 72 | 0 | 31,54 | 21.945,00 | 34 | | | | |
| Ruta 43 Pan De Azúcar Pcs | Sector El Escorial 5100 | Coquimbo | 30 | 1 | 22,7 | 71 | 15 | 16,9 | 19.507,50 | 38,5 | 28M0G7WWW | 0,079 | H | 325 |
| Cerro Grande | Cerro Grande | La Serena | 29 | 56 | 17,72 | 71 | 13 | 21,83 | 18.497,50 | 38,5 | | | | |
| Ruta 43 Pan De Azúcar Pcs | Sector El Escorial 5100 | Coquimbo | 30 | 1 | 22,7 | 71 | 15 | 16,9 | 19.507,50 | 38,5 | 28M0G7WWW | 0,079 | V | 326 |
| Cerro Grande | Cerro Grande | La Serena | 29 | 56 | 17,72 | 71 | 13 | 21,83 | 18.497,50 | 38,5 | | | | |




| Est. A | Dirección A | Comuna A | Coordenadas Geográficas Datum WGS 84 | | | | | | Frec. A (MHz) | Gan. A (dBi) | Tipo Emisión | Pot (W) | Pol | Etapa |
|-------------------------------|--------------------------|-----------------|--------------------------------------|---------|-------|---------|-----|-------|---------------|--------------|--------------|---------|-----|-------|
| Est. B | Dirección B | Comuna B | Lat. A | | | Long. A | | | Frec. B (MHz) | Gan. B (dBi) | | | | |
| | | | Lat. B | Long. B | | | | | | | | | | |
| | | | Gra | Min | Seg | Gra | Min | Seg | | | | | | |
| Ruta 43 Pan De Azúcar Pcs | Sector El Escorial 5100 | Coquimbo | 30 | 1 | 22,7 | 71 | 15 | 16,9 | 19.535,00 | 38,5 | 28M0G7WWW | 0,079 | H | 327 |
| Cerro Grande | Cerro Grande | La Serena | 29 | 56 | 17,72 | 71 | 13 | 21,83 | 18.525,00 | 38,5 | | | | |
| Ruta 43 Pan De Azúcar Pcs | Sector El Escorial 5100 | Coquimbo | 30 | 1 | 22,7 | 71 | 15 | 16,9 | 19.535,00 | 38,5 | 28M0G7WWW | 0,079 | V | 328 |
| Cerro Grande | Cerro Grande | La Serena | 29 | 56 | 17,72 | 71 | 13 | 21,83 | 18.525,00 | 38,5 | | | | |
| Curanipe Ciudad Pcs | Camino Antigo Curanipe 0 | Pelluhue | 35 | 50 | 34,3 | 72 | 37 | 42,09 | 21.833,00 | 40,5 | 56M0G7WWW | 0,035 | H | 329 |
| Camino Curanipe Pcs | Cerro Pelado | Pelluhue | 35 | 52 | 12,3 | 72 | 35 | 38,09 | 23.033,00 | 40,5 | | | | |
| Curanipe Ciudad Pcs | Camino Antigo Curanipe 0 | Pelluhue | 35 | 50 | 34,3 | 72 | 37 | 42,09 | 21.833,00 | 40,5 | 56M0G7WWW | 0,035 | V | 330 |
| Camino Curanipe Pcs | Cerro Pelado | Pelluhue | 35 | 52 | 12,3 | 72 | 35 | 38,09 | 23.033,00 | 40,5 | | | | |
| Curanipe Ciudad Pcs | Camino Antigo Curanipe 0 | Pelluhue | 35 | 50 | 34,3 | 72 | 37 | 42,09 | 21.539,00 | 40,5 | 56M0G7WWW | 0,035 | H | 331 |
| Camino Curanipe Pcs | Cerro Pelado | Pelluhue | 35 | 52 | 12,3 | 72 | 35 | 38,09 | 22.739,00 | 40,5 | | | | |
| Curanipe Ciudad Pcs | Camino Antigo Curanipe 0 | Pelluhue | 35 | 50 | 34,3 | 72 | 37 | 42,09 | 21.539,00 | 40,5 | 56M0G7WWW | 0,035 | V | 332 |
| Camino Curanipe Pcs | Cerro Pelado | Pelluhue | 35 | 52 | 12,3 | 72 | 35 | 38,09 | 22.739,00 | 40,5 | | | | |
| Curanipe Ciudad Pcs | Camino Antigo Curanipe 0 | Pelluhue | 35 | 50 | 34,3 | 72 | 37 | 42,09 | 73.500,00 | 50,5 | 750MG7WWW | 0,063 | V | 333 |
| Camino Curanipe Pcs | Cerro Pelado | Pelluhue | 35 | 52 | 12,3 | 72 | 35 | 38,09 | 83.500,00 | 50,5 | | | | |
| Maitencillo Pcs | Ruta F 30 1 | Zapallar | 32 | 37 | 29,51 | 71 | 25 | 42,58 | 21.427,00 | 40,5 | 56M0G7WWW | 0,050 | H | 334 |
| Marbella Pcs | Cerro Colorado | Puchuncaví | 32 | 39 | 40,51 | 71 | 24 | 13,58 | 22.627,00 | 40,5 | | | | |
| Maitencillo Pcs | Ruta F 30 1 | Zapallar | 32 | 37 | 29,51 | 71 | 25 | 42,58 | 21.427,00 | 40,5 | 56M0G7WWW | 0,050 | V | 335 |
| Marbella Pcs | Cerro Colorado | Puchuncaví | 32 | 39 | 40,51 | 71 | 24 | 13,58 | 22.627,00 | 40,5 | | | | |
| Maitencillo Pcs | Ruta F 30 1 | Zapallar | 32 | 37 | 29,51 | 71 | 25 | 42,58 | 21.483,00 | 40,5 | 56M0G7WWW | 0,050 | H | 336 |
| Marbella Pcs | Cerro Colorado | Puchuncaví | 32 | 39 | 40,51 | 71 | 24 | 13,58 | 22.683,00 | 40,5 | | | | |
| Maitencillo Pcs | Ruta F 30 1 | Zapallar | 32 | 37 | 29,51 | 71 | 25 | 42,58 | 21.483,00 | 40,5 | 56M0G7WWW | 0,050 | V | 337 |
| Marbella Pcs | Cerro Colorado | Puchuncaví | 32 | 39 | 40,51 | 71 | 24 | 13,58 | 22.683,00 | 40,5 | | | | |
| Maitencillo Pcs | Ruta F 30 1 | Zapallar | 32 | 37 | 29,51 | 71 | 25 | 42,58 | 73.500,00 | 50,5 | 750MG7WWW | 0,025 | V | 338 |
| Marbella Pcs | Cerro Colorado | Puchuncaví | 32 | 39 | 40,51 | 71 | 24 | 13,58 | 83.500,00 | 50,5 | | | | |
| Ruta 5 Las Casas Metrenco Pcs | Ruta 5 Sur 681000 | Padre Las Casas | 38 | 48 | 30,84 | 72 | 37 | 41,06 | 14.893,00 | 42,5 | 56M0G7WWW | 0,032 | H | 339 |
| Temuco | Lautaro 1051 | Temuco | 38 | 44 | 11,85 | 72 | 35 | 10,04 | 15.313,00 | 40,4 | | | | |
| Ruta 5 Las Casas Metrenco Pcs | Ruta 5 Sur 681000 | Padre Las Casas | 38 | 48 | 30,84 | 72 | 37 | 41,06 | 14.893,00 | 42,5 | 56M0G7WWW | 0,032 | V | 340 |
| Temuco | Lautaro 1051 | Temuco | 38 | 44 | 11,85 | 72 | 35 | 10,04 | 15.313,00 | 40,4 | | | | |
| Ruta 5 Las Casas Metrenco Pcs | Ruta 5 Sur 681000 | Padre Las Casas | 38 | 48 | 30,84 | 72 | 37 | 41,06 | 22.627,00 | 40,5 | 56M0G7WWW | 0,158 | H | 341 |
| Temuco | Lautaro 1051 | Temuco | 38 | 44 | 11,85 | 72 | 35 | 10,04 | 21.427,00 | 40,5 | | | | |
| Ruta 5 Las Casas Metrenco Pcs | Ruta 5 Sur 681000 | Padre Las Casas | 38 | 48 | 30,84 | 72 | 37 | 41,06 | 22.627,00 | 40,5 | 56M0G7WWW | 0,158 | V | 342 |
| Temuco | Lautaro 1051 | Temuco | 38 | 44 | 11,85 | 72 | 35 | 10,04 | 21.427,00 | 40,5 | | | | |
| Ruta 5 Las Casas Metrenco Pcs | Ruta 5 Sur 681000 | Padre Las Casas | 38 | 48 | 30,84 | 72 | 37 | 41,06 | 22.683,00 | 40,5 | 56M0G7WWW | 0,158 | H | 343 |
| Temuco | Lautaro 1051 | Temuco | 38 | 44 | 11,85 | 72 | 35 | 10,04 | 21.483,00 | 40,5 | | | | |
| Ruta 5 Las Casas Metrenco Pcs | Ruta 5 Sur 681000 | Padre Las Casas | 38 | 48 | 30,84 | 72 | 37 | 41,06 | 22.683,00 | 40,5 | 56M0G7WWW | 0,158 | V | 344 |
| Temuco | Lautaro 1051 | Temuco | 38 | 44 | 11,85 | 72 | 35 | 10,04 | 21.483,00 | 40,5 | | | | |
| Rancagua Norte Pcs | Los Fresnos 03540 | Rancagua | 34 | 7 | 39,49 | 70 | 44 | 19,59 | 21.889,00 | 40,5 | 56M0G7WWW | 0,013 | H | 345 |
| La Moranina Pcs | Parcela 9 0 | Rancagua | 34 | 7 | 57,59 | 70 | 45 | 49,7 | 23.089,00 | 40,5 | | | | |
| Rancagua Norte Pcs | Los Fresnos 03540 | Rancagua | 34 | 7 | 39,49 | 70 | 44 | 19,59 | 21.889,00 | 40,5 | 56M0G7WWW | 0,013 | V | 346 |
| La Moranina Pcs | Parcela 9 0 | Rancagua | 34 | 7 | 57,59 | 70 | 45 | 49,7 | 23.089,00 | 40,5 | | | | |




| Est. A | Dirección A | Comuna A | Coordenadas Geográficas Datum WGS 84 | | | | | | Frec. A (MHz) | Gan. A (dBi) | Tipo Emisión | Pot (W) | Pol | Etapa |
|-------------------------|--|--------------|--------------------------------------|-----|-------|---------|-----|-------|---------------|--------------|--------------|---------|-----|-------|
| | | | Lat. A | | | Long. A | | | | | | | | |
| | | | Gra | Min | Seg | Gra | Min | Seg | | | | | | |
| Lat. B | | | | | | | | | Long. B | | | | | |
| Est. B | Dirección B | Comuna B | | | | | | | Frec. B (MHz) | Gan. B (dBi) | | | | |
| Rancagua Norte Pcs | Los Fresnos 03540 | Rancagua | 34 | 7 | 39,49 | 70 | 44 | 19,59 | 37.982,00 | 38,96 | 56M0G7WWW | 0,020 | H | 347 |
| La Moranina Pcs | Parcela 9 0 | Rancagua | 34 | 7 | 57,59 | 70 | 45 | 49,7 | 39.242,00 | 44,98 | | | | |
| Rancagua Norte Pcs | Los Fresnos 03540 | Rancagua | 34 | 7 | 39,49 | 70 | 44 | 19,59 | 37.982,00 | 38,96 | 56M0G7WWW | 0,020 | V | 348 |
| La Moranina Pcs | Parcela 9 0 | Rancagua | 34 | 7 | 57,59 | 70 | 45 | 49,7 | 39.242,00 | 44,98 | | | | |
| Rancagua Norte Pcs | Los Fresnos 03540 | Rancagua | 34 | 7 | 39,49 | 70 | 44 | 19,59 | 83.500,00 | 50,5 | 500MG7WWW | 0,020 | V | 349 |
| La Moranina Pcs | Parcela 9 0 | Rancagua | 34 | 7 | 57,59 | 70 | 45 | 49,7 | 73.500,00 | 50,5 | | | | |
| Bosques De Montemar Pcs | Los Pellines 18000 | Concón | 32 | 56 | 53,49 | 71 | 32 | 18,63 | 18.305,00 | 42 | 28M0G7WWW | 0,040 | H | 350 |
| Concón Pcs | Campus Del Mar 0 | Quintero | 32 | 53 | 31,5 | 71 | 29 | 33,62 | 19.315,00 | 38,5 | | | | |
| Bosques De Montemar Pcs | Los Pellines 18000 | Concón | 32 | 56 | 53,49 | 71 | 32 | 18,63 | 18.305,00 | 42 | 28M0G7WWW | 0,040 | V | 351 |
| Concón Pcs | Campus Del Mar 0 | Quintero | 32 | 53 | 31,5 | 71 | 29 | 33,62 | 19.315,00 | 38,5 | | | | |
| Bosques De Montemar Pcs | Los Pellines 18000 | Concón | 32 | 56 | 53,49 | 71 | 32 | 18,63 | 18.332,50 | 42 | 28M0G7WWW | 0,040 | H | 352 |
| Concón Pcs | Campus Del Mar 0 | Quintero | 32 | 53 | 31,5 | 71 | 29 | 33,62 | 19.342,50 | 38,5 | | | | |
| Bosques De Montemar Pcs | Los Pellines 18000 | Concón | 32 | 56 | 53,49 | 71 | 32 | 18,63 | 18.332,50 | 42 | 28M0G7WWW | 0,040 | V | 353 |
| Concón Pcs | Campus Del Mar 0 | Quintero | 32 | 53 | 31,5 | 71 | 29 | 33,62 | 19.342,50 | 38,5 | | | | |
| Bosques De Montemar Pcs | Los Pellines 18000 | Concón | 32 | 56 | 53,49 | 71 | 32 | 18,63 | 83.500,00 | 50,5 | 750MG7WWW | 0,025 | V | 354 |
| Concón Pcs | Campus Del Mar 0 | Quintero | 32 | 53 | 31,5 | 71 | 29 | 33,62 | 73.500,00 | 50,5 | | | | |
| Tranque Los Curas Pcs | Cerro Las Aguilas 1 Ladera Norte De Cerro Las Aguilas Piso 1 | Lo Barnechea | 33 | 19 | 24,54 | 70 | 33 | 39,49 | 21.833,00 | 40,5 | 56M0G7WWW | 0,050 | H | 355 |
| Cerro 18 Pcs | Cerro 18 | Lo Barnechea | 33 | 21 | 36,12 | 70 | 29 | 49,96 | 23.033,00 | 40,5 | | | | |
| Tranque Los Curas Pcs | Cerro Las Aguilas 1 Ladera Norte De Cerro Las Aguilas Piso 1 | Lo Barnechea | 33 | 19 | 24,54 | 70 | 33 | 39,49 | 21.833,00 | 40,5 | 56M0G7WWW | 0,050 | V | 356 |
| Cerro 18 Pcs | Cerro 18 | Lo Barnechea | 33 | 21 | 36,12 | 70 | 29 | 49,96 | 23.033,00 | 40,5 | | | | |
| Tranque Los Curas Pcs | Cerro Las Aguilas 1 Ladera Norte De Cerro Las Aguilas Piso 1 | Lo Barnechea | 33 | 19 | 24,54 | 70 | 33 | 39,49 | 19.425,00 | 38,5 | 28M0G7WWW | 0,079 | H | 357 |
| Cerro 18 Pcs | Cerro 18 | Lo Barnechea | 33 | 21 | 36,12 | 70 | 29 | 49,96 | 18.415,00 | 38,5 | | | | |
| Tranque Los Curas Pcs | Cerro Las Aguilas 1 Ladera Norte De Cerro Las Aguilas Piso 1 | Lo Barnechea | 33 | 19 | 24,54 | 70 | 33 | 39,49 | 19.425,00 | 38,5 | 28M0G7WWW | 0,079 | V | 358 |
| Cerro 18 Pcs | Cerro 18 | Lo Barnechea | 33 | 21 | 36,12 | 70 | 29 | 49,96 | 18.415,00 | 38,5 | | | | |
| Tranque Los Curas Pcs | Cerro Las Aguilas 1 Ladera Norte De Cerro Las Aguilas Piso 1 | Lo Barnechea | 33 | 19 | 24,54 | 70 | 33 | 39,49 | 73.500,00 | 50,5 | 500MG7WWW | 0,020 | V | 359 |
| Cerro 18 Pcs | Cerro 18 | Lo Barnechea | 33 | 21 | 36,12 | 70 | 29 | 49,96 | 83.500,00 | 50,5 | | | | |
| Tocopilla Sur Pcs | Cerro Don Pancho | Tocopilla | 22 | 6 | 13,91 | 70 | 12 | 13,7 | 22.001,00 | 34 | 56M0G7WWW | 0,063 | H | 360 |
| Tocopilla | 21 De Mayo 2066 | Tocopilla | 22 | 5 | 24,91 | 70 | 11 | 47,7 | 23.201,00 | 34 | | | | |
| Tocopilla Sur Pcs | Cerro Don Pancho | Tocopilla | 22 | 6 | 13,91 | 70 | 12 | 13,7 | 22.001,00 | 34 | 56M0G7WWW | 0,063 | V | 361 |
| Tocopilla | 21 De Mayo 2066 | Tocopilla | 22 | 5 | 24,91 | 70 | 11 | 47,7 | 23.201,00 | 34 | | | | |
| Tocopilla Sur Pcs | Cerro Don Pancho | Tocopilla | 22 | 6 | 13,91 | 70 | 12 | 13,7 | 22.057,00 | 34 | 56M0G7WWW | 0,063 | H | 362 |
| Tocopilla | 21 De Mayo 2066 | Tocopilla | 22 | 5 | 24,91 | 70 | 11 | 47,7 | 23.257,00 | 34 | | | | |
| Tocopilla Sur Pcs | Cerro Don Pancho | Tocopilla | 22 | 6 | 13,91 | 70 | 12 | 13,7 | 22.057,00 | 34 | 56M0G7WWW | 0,063 | V | 363 |
| Tocopilla | 21 De Mayo 2066 | Tocopilla | 22 | 5 | 24,91 | 70 | 11 | 47,7 | 23.257,00 | 34 | | | | |
| Tocopilla Sur Pcs | Cerro Don Pancho | Tocopilla | 22 | 6 | 13,91 | 70 | 12 | 13,7 | 73.500,00 | 50,5 | 500MG7WWW | 0,002 | V | 364 |
| Tocopilla | 21 De Mayo 2066 | Tocopilla | 22 | 5 | 24,91 | 70 | 11 | 47,7 | 83.500,00 | 46,5 | | | | |
| Ruta 5 Mulchén Pcs | Cerro 1 A 3Km Al Norte Cruce Mulchén | Mulchén | 37 | 41 | 3,91 | 72 | 14 | 48,83 | 22.627,00 | 40,5 | 56M0G7WWW | 0,079 | H | 365 |
| Mulchén Pcs | Unzueta 1409 | Mulchén | 37 | 43 | 31,91 | 72 | 14 | 2,83 | 21.427,00 | 40,5 | | | | |
| Ruta 5 Mulchén Pcs | Cerro 1 A 3Km Al Norte Cruce Mulchén | Mulchén | 37 | 41 | 3,91 | 72 | 14 | 48,83 | 22.627,00 | 40,5 | 56M0G7WWW | 0,079 | V | 366 |
| Mulchén Pcs | Unzueta 1409 | Mulchén | 37 | 43 | 31,91 | 72 | 14 | 2,83 | 21.427,00 | 40,5 | | | | |
| Ruta 5 Mulchén Pcs | Cerro 1 A 3Km Al Norte Cruce Mulchén | Mulchén | 37 | 41 | 3,91 | 72 | 14 | 48,83 | 22.683,00 | 40,5 | 56M0G7WWW | 0,079 | H | 367 |
| Mulchén Pcs | Unzueta 1409 | Mulchén | 37 | 43 | 31,91 | 72 | 14 | 2,83 | 21.483,00 | 40,5 | | | | |




| Est. A | Dirección A | Comuna A | Coordenadas Geográficas Datum WGS 84 | | | | | | Frec. A (MHz) | Gan. A (dBi) | Tipo Emisión | Pot (W) | Pol | Etapa |
|---------------------------|---|-----------|--------------------------------------|---------|-------|---------|-----|-------|---------------|--------------|--------------|---------|-----|-------|
| Est. B | Dirección B | Comuna B | Lat. A | | | Long. A | | | Frec. B (MHz) | Gan. B (dBi) | | | | |
| | | | Lat. B | Long. B | | | | | | | | | | |
| | | | Gra | Min | Seg | Gra | Min | Seg | | | | | | |
| Ruta 5 Mulchén Pcs | Cerro 1 A 3Km Al Norte Cruce Mulchén | Mulchén | 37 | 41 | 3,91 | 72 | 14 | 48,83 | 22.683,00 | 40,5 | 56M0G7WWW | 0,079 | V | 368 |
| Mulchén Pcs | Unzueta 1409 | Mulchén | 37 | 43 | 31,91 | 72 | 14 | 2,83 | 21.483,00 | 40,5 | | | | |
| Ruta 5 Mulchén Pcs | Cerro 1 A 3Km Al Norte Cruce Mulchén | Mulchén | 37 | 41 | 3,91 | 72 | 14 | 48,83 | 73.500,00 | 50,5 | 750MG7WWW | 0,020 | V | 369 |
| Mulchén Pcs | Unzueta 1409 | Mulchén | 37 | 43 | 31,91 | 72 | 14 | 2,83 | 83.500,00 | 50,5 | | | | |
| Punitaqui Pcs | Cerro La Bandera Lote Fundo Infiernillo | Punitaqui | 30 | 43 | 46,6 | 71 | 15 | 41,4 | 14.837,00 | 35,5 | 56M0G7WWW | 0,079 | H | 370 |
| Punitaqui 2 Pcs | Cerro Las Mostazas | Punitaqui | 30 | 50 | 41,59 | 71 | 15 | 36,41 | 15.257,00 | 35,5 | | | | |
| Punitaqui Pcs | Cerro La Bandera Lote Fundo Infiernillo | Punitaqui | 30 | 43 | 46,6 | 71 | 15 | 41,4 | 14.837,00 | 35,5 | 56M0G7WWW | 0,079 | V | 371 |
| Punitaqui 2 Pcs | Cerro Las Mostazas | Punitaqui | 30 | 50 | 41,59 | 71 | 15 | 36,41 | 15.257,00 | 35,5 | | | | |
| Punitaqui Pcs | Cerro La Bandera Lote Fundo Infiernillo | Punitaqui | 30 | 43 | 46,6 | 71 | 15 | 41,4 | 19.370,00 | 38,5 | 28M0G7WWW | 0,079 | H | 372 |
| Punitaqui 2 Pcs | Cerro Las Mostazas | Punitaqui | 30 | 50 | 41,59 | 71 | 15 | 36,41 | 18.360,00 | 38,5 | | | | |
| Punitaqui Pcs | Cerro La Bandera Lote Fundo Infiernillo | Punitaqui | 30 | 43 | 46,6 | 71 | 15 | 41,4 | 19.370,00 | 38,5 | 28M0G7WWW | 0,079 | V | 373 |
| Punitaqui 2 Pcs | Cerro Las Mostazas | Punitaqui | 30 | 50 | 41,59 | 71 | 15 | 36,41 | 18.360,00 | 38,5 | | | | |
| Punitaqui Pcs | Cerro La Bandera Lote Fundo Infiernillo | Punitaqui | 30 | 43 | 46,6 | 71 | 15 | 41,4 | 19.425,00 | 38,5 | 28M0G7WWW | 0,079 | H | 374 |
| Punitaqui 2 Pcs | Cerro Las Mostazas | Punitaqui | 30 | 50 | 41,59 | 71 | 15 | 36,41 | 18.415,00 | 38,5 | | | | |
| Punitaqui Pcs | Cerro La Bandera Lote Fundo Infiernillo | Punitaqui | 30 | 43 | 46,6 | 71 | 15 | 41,4 | 19.425,00 | 38,5 | 28M0G7WWW | 0,079 | V | 375 |
| Punitaqui 2 Pcs | Cerro Las Mostazas | Punitaqui | 30 | 50 | 41,59 | 71 | 15 | 36,41 | 18.415,00 | 38,5 | | | | |
| Molina Pcs | Igualdad 1929 | Molina | 35 | 6 | 53,42 | 71 | 16 | 44,78 | 14.893,00 | 40,4 | 56M0G7WWW | 0,100 | H | 376 |
| Cerro Zapallar | Cerro Zapallar | Curicó | 35 | 0 | 19,2 | 71 | 9 | 21,19 | 15.313,00 | 35,5 | | | | |
| Molina Pcs | Igualdad 1929 | Molina | 35 | 6 | 53,42 | 71 | 16 | 44,78 | 14.893,00 | 40,4 | 56M0G7WWW | 0,100 | V | 377 |
| Cerro Zapallar | Cerro Zapallar | Curicó | 35 | 0 | 19,2 | 71 | 9 | 21,19 | 15.313,00 | 35,5 | | | | |
| Molina Pcs | Igualdad 1929 | Molina | 35 | 6 | 53,42 | 71 | 16 | 44,78 | 18.580,00 | 42 | 28M0G7WWW | 0,079 | H | 378 |
| Cerro Zapallar | Cerro Zapallar | Curicó | 35 | 0 | 19,2 | 71 | 9 | 21,19 | 19.590,00 | 38,5 | | | | |
| Molina Pcs | Igualdad 1929 | Molina | 35 | 6 | 53,42 | 71 | 16 | 44,78 | 18.580,00 | 42 | 28M0G7WWW | 0,079 | V | 379 |
| Cerro Zapallar | Cerro Zapallar | Curicó | 35 | 0 | 19,2 | 71 | 9 | 21,19 | 19.590,00 | 38,5 | | | | |
| Molina Pcs | Igualdad 1929 | Molina | 35 | 6 | 53,42 | 71 | 16 | 44,78 | 18.662,50 | 42 | 28M0G7WWW | 0,079 | H | 380 |
| Cerro Zapallar | Cerro Zapallar | Curicó | 35 | 0 | 19,2 | 71 | 9 | 21,19 | 19.672,50 | 38,5 | | | | |
| Molina Pcs | Igualdad 1929 | Molina | 35 | 6 | 53,42 | 71 | 16 | 44,78 | 18.662,50 | 42 | 28M0G7WWW | 0,079 | V | 381 |
| Cerro Zapallar | Cerro Zapallar | Curicó | 35 | 0 | 19,2 | 71 | 9 | 21,19 | 19.672,50 | 38,5 | | | | |
| Salamanca | Ruiz Valledor 551 | Salamanca | 31 | 46 | 54,57 | 70 | 58 | 4,43 | 39.018,00 | 38,96 | 56M0G7WWW | 0,006 | H | 382 |
| Salamanca Pcs | Faldeos Cerro La Caracha | Salamanca | 31 | 47 | 7,57 | 70 | 58 | 39,43 | 37.758,00 | 38,96 | | | | |
| Salamanca | Ruiz Valledor 551 | Salamanca | 31 | 46 | 54,57 | 70 | 58 | 4,43 | 39.018,00 | 38,96 | 56M0G7WWW | 0,006 | V | 383 |
| Salamanca Pcs | Faldeos Cerro La Caracha | Salamanca | 31 | 47 | 7,57 | 70 | 58 | 39,43 | 37.758,00 | 38,96 | | | | |
| Salamanca | Ruiz Valledor 551 | Salamanca | 31 | 46 | 54,57 | 70 | 58 | 4,43 | 39.074,00 | 38,96 | 56M0G7WWW | 0,006 | H | 384 |
| Salamanca Pcs | Faldeos Cerro La Caracha | Salamanca | 31 | 47 | 7,57 | 70 | 58 | 39,43 | 39.074,00 | 38,96 | | | | |
| Salamanca | Ruiz Valledor 551 | Salamanca | 31 | 46 | 54,57 | 70 | 58 | 4,43 | 39.074,00 | 38,96 | 56M0G7WWW | 0,006 | V | 385 |
| Salamanca Pcs | Faldeos Cerro La Caracha | Salamanca | 31 | 47 | 7,57 | 70 | 58 | 39,43 | 39.074,00 | 38,96 | | | | |
| Salamanca | Ruiz Valledor 551 | Salamanca | 31 | 46 | 54,57 | 70 | 58 | 4,43 | 39.130,00 | 38,96 | 56M0G7WWW | 0,006 | H | 386 |
| Salamanca Pcs | Faldeos Cerro La Caracha | Salamanca | 31 | 47 | 7,57 | 70 | 58 | 39,43 | 37.870,00 | 38,96 | | | | |
| Salamanca | Ruiz Valledor 551 | Salamanca | 31 | 46 | 54,57 | 70 | 58 | 4,43 | 39.130,00 | 38,96 | 56M0G7WWW | 0,006 | V | 387 |
| Salamanca Pcs | Faldeos Cerro La Caracha | Salamanca | 31 | 47 | 7,57 | 70 | 58 | 39,43 | 37.870,00 | 38,96 | | | | |
| Quinta Chile Pelluhue Pcs | Peuno Alto 44 | Pelluhue | 35 | 51 | 58,43 | 72 | 38 | 39,66 | 38.038,00 | 38,96 | 56M0G7WWW | 0,032 | H | 388 |
| Camino Curanipe Pcs | Cerro Pelado | Pelluhue | 35 | 52 | 12,3 | 72 | 35 | 38,09 | 39.298,00 | 44,98 | | | | |
| Quinta Chile Pelluhue Pcs | Peuno Alto 44 | Pelluhue | 35 | 51 | 58,43 | 72 | 38 | 39,66 | 38.038,00 | 38,96 | 56M0G7WWW | 0,032 | V | 389 |
| Camino Curanipe Pcs | Cerro Pelado | Pelluhue | 35 | 52 | 12,3 | 72 | 35 | 38,09 | 39.298,00 | 44,98 | | | | |
| Quinta Chile Pelluhue Pcs | Peuno Alto 44 | Pelluhue | 35 | 51 | 58,43 | 72 | 38 | 39,66 | 37.758,00 | 44,98 | 56M0G7WWW | 0,010 | H | 390 |
| Camino Curanipe Pcs | Cerro Pelado | Pelluhue | 35 | 52 | 12,3 | 72 | 35 | 38,09 | 39.018,00 | 44,98 | | | | |
| Quinta Chile Pelluhue Pcs | Peuno Alto 44 | Pelluhue | 35 | 51 | 58,43 | 72 | 38 | 39,66 | 37.758,00 | 44,98 | 56M0G7WWW | 0,010 | V | 391 |
| Camino Curanipe Pcs | Cerro Pelado | Pelluhue | 35 | 52 | 12,3 | 72 | 35 | 38,09 | 39.018,00 | 44,98 | | | | |
| Quinta Chile Pelluhue Pcs | Peuno Alto 44 | Pelluhue | 35 | 51 | 58,43 | 72 | 38 | 39,66 | 73.500,00 | 50,5 | 500MG7WWW | 0,020 | V | 392 |
| Camino Curanipe Pcs | Cerro Pelado | Pelluhue | 35 | 52 | 12,3 | 72 | 35 | 38,09 | 83.500,00 | 50,5 | | | | |



| Est. A | Dirección A | Comuna A | Coordenadas Geográficas Datum WGS 84 | | | | | | Frec. A (MHz) | Gan. A (dBi) | Tipo Emisión | Pot (W) | Pol | Etapa |
|-----------------------|--------------------------------|--------------|--------------------------------------|---------|-------|---------|-----|-------|---------------|--------------|--------------|---------|-----|-------|
| Est. B | Dirección B | Comuna B | Lat. A | | | Long. A | | | Frec. B (MHz) | Gan. B (dBi) | | | | |
| | | | Lat. B | Long. B | | | | | | | | | | |
| | | | Gra | Min | Seg | Gra | Min | Seg | | | | | | |
| Maule Pcs | Las Vertientes 0 | Maule | 35 | 31 | 36,37 | 71 | 42 | 16,89 | 21.945,00 | 40,5 | | | | |
| Talca Industrial Pcs | Cerro Caivan | Talca | 35 | 28 | 28,19 | 71 | 38 | 44,72 | 23.145,00 | 40,5 | 56M0G7WWW | 0,079 | H | 393 |
| Maule Pcs | Las Vertientes 0 | Maule | 35 | 31 | 36,37 | 71 | 42 | 16,89 | 21.945,00 | 40,5 | | | | |
| Talca Industrial Pcs | Cerro Caivan | Talca | 35 | 28 | 28,19 | 71 | 38 | 44,72 | 23.145,00 | 40,5 | 56M0G7WWW | 0,079 | V | 394 |
| Maule Pcs | Las Vertientes 0 | Maule | 35 | 31 | 36,37 | 71 | 42 | 16,89 | 21.889,00 | 40,5 | | | | |
| Talca Industrial Pcs | Cerro Caivan | Talca | 35 | 28 | 28,19 | 71 | 38 | 44,72 | 23.089,00 | 40,5 | 56M0G7WWW | 0,079 | H | 395 |
| Maule Pcs | Las Vertientes 0 | Maule | 35 | 31 | 36,37 | 71 | 42 | 16,89 | 21.889,00 | 40,5 | | | | |
| Talca Industrial Pcs | Cerro Caivan | Talca | 35 | 28 | 28,19 | 71 | 38 | 44,72 | 23.089,00 | 40,5 | 56M0G7WWW | 0,079 | V | 396 |
| Maule Pcs | Las Vertientes 0 | Maule | 35 | 31 | 36,37 | 71 | 42 | 16,89 | 73.500,00 | 50,5 | | | | |
| Talca Industrial Pcs | Cerro Caivan | Talca | 35 | 28 | 28,19 | 71 | 38 | 44,72 | 83.500,00 | 50,5 | 750M0G7WWW | 0,025 | V | 397 |
| Los Andes Oriente Pcs | Cerro Los Bollenes San Esteban | San Esteban | 32 | 50 | 3,56 | 70 | 29 | 13,43 | 14.893,00 | 40,4 | | | | |
| Los Andes | Independencia 352 | Los Andes | 32 | 50 | 5,56 | 70 | 35 | 37,45 | 15.313,00 | 40,4 | 56M0G7WWW | 0,100 | H | 398 |
| Los Andes Oriente Pcs | Cerro Los Bollenes San Esteban | San Esteban | 32 | 50 | 3,56 | 70 | 29 | 13,43 | 14.893,00 | 40,4 | | | | |
| Los Andes | Independencia 352 | Los Andes | 32 | 50 | 5,56 | 70 | 35 | 37,45 | 15.313,00 | 40,4 | 56M0G7WWW | 0,100 | V | 399 |
| Los Andes Oriente Pcs | Cerro Los Bollenes San Esteban | San Esteban | 32 | 50 | 3,56 | 70 | 29 | 13,43 | 14.781,00 | 40,4 | | | | |
| Los Andes | Independencia 352 | Los Andes | 32 | 50 | 5,56 | 70 | 35 | 37,45 | 15.201,00 | 40,4 | 56M0G7WWW | 0,100 | H | 400 |
| Los Andes Oriente Pcs | Cerro Los Bollenes San Esteban | San Esteban | 32 | 50 | 3,56 | 70 | 29 | 13,43 | 14.781,00 | 40,4 | | | | |
| Los Andes | Independencia 352 | Los Andes | 32 | 50 | 5,56 | 70 | 35 | 37,45 | 15.201,00 | 40,4 | 56M0G7WWW | 0,100 | V | 401 |
| Los Andes Oriente Pcs | Cerro Los Bollenes San Esteban | San Esteban | 32 | 50 | 3,56 | 70 | 29 | 13,43 | 83.500,00 | 50,5 | | | | |
| Los Andes | Independencia 352 | Los Andes | 32 | 50 | 5,56 | 70 | 35 | 37,45 | 73.500,00 | 50,5 | 750M0G7WWW | 0,025 | V | 402 |
| Centinela | Cerro Centinela | Placilla | 34 | 37 | 52,46 | 71 | 0 | 36,68 | 15.257,00 | 35,5 | | | | |
| Angostura Pcs | Cerro Quilapan | San Fernando | 34 | 30 | 53,46 | 70 | 56 | 53,66 | 14.837,00 | 35,5 | 56M0G7WWW | 0,100 | H | 403 |
| Centinela | Cerro Centinela | Placilla | 34 | 37 | 52,46 | 71 | 0 | 36,68 | 15.257,00 | 35,5 | | | | |
| Angostura Pcs | Cerro Quilapan | San Fernando | 34 | 30 | 53,46 | 70 | 56 | 53,66 | 14.837,00 | 35,5 | 56M0G7WWW | 0,100 | V | 404 |
| Centinela | Cerro Centinela | Placilla | 34 | 37 | 52,46 | 71 | 0 | 36,68 | 18.552,50 | 42 | | | | |
| Angostura Pcs | Cerro Quilapan | San Fernando | 34 | 30 | 53,46 | 70 | 56 | 53,66 | 19.562,50 | 38,5 | 28M0G7WWW | 0,079 | H | 405 |
| Centinela | Cerro Centinela | Placilla | 34 | 37 | 52,46 | 71 | 0 | 36,68 | 18.552,50 | 42 | | | | |
| Angostura Pcs | Cerro Quilapan | San Fernando | 34 | 30 | 53,46 | 70 | 56 | 53,66 | 19.562,50 | 38,5 | 28M0G7WWW | 0,079 | V | 406 |
| Centinela | Cerro Centinela | Placilla | 34 | 37 | 52,46 | 71 | 0 | 36,68 | 18.415,00 | 42 | | | | |
| Angostura Pcs | Cerro Quilapan | San Fernando | 34 | 30 | 53,46 | 70 | 56 | 53,66 | 19.425,00 | 38,5 | 28M0G7WWW | 0,079 | H | 407 |
| Centinela | Cerro Centinela | Placilla | 34 | 37 | 52,46 | 71 | 0 | 36,68 | 18.415,00 | 42 | | | | |
| Angostura Pcs | Cerro Quilapan | San Fernando | 34 | 30 | 53,46 | 70 | 56 | 53,66 | 19.425,00 | 38,5 | 28M0G7WWW | 0,079 | V | 408 |
| Catapilco Pcs | Ruta 5 Norte 0 | Zapallar | 32 | 34 | 36,53 | 71 | 15 | 37,55 | 15.257,00 | 35,5 | | | | |
| Cuesta El Melon Pcs | Cerro Mestiza | Nogales | 32 | 29 | 31,2 | 71 | 17 | 52,44 | 14.837,00 | 35,5 | 56M0G7WWW | 0,100 | H | 409 |
| Catapilco Pcs | Ruta 5 Norte 0 | Zapallar | 32 | 34 | 36,53 | 71 | 15 | 37,55 | 15.257,00 | 35,5 | | | | |
| Cuesta El Melon Pcs | Cerro Mestiza | Nogales | 32 | 29 | 31,2 | 71 | 17 | 52,44 | 14.837,00 | 35,5 | 56M0G7WWW | 0,100 | V | 410 |
| Catapilco Pcs | Ruta 5 Norte 0 | Zapallar | 32 | 34 | 36,53 | 71 | 15 | 37,55 | 22.627,00 | 40,5 | | | | |
| Cuesta El Melon Pcs | Cerro Mestiza | Nogales | 32 | 29 | 31,2 | 71 | 17 | 52,44 | 21.427,00 | 40,5 | 56M0G7WWW | 0,100 | H | 411 |
| Catapilco Pcs | Ruta 5 Norte 0 | Zapallar | 32 | 34 | 36,53 | 71 | 15 | 37,55 | 22.627,00 | 40,5 | | | | |
| Cuesta El Melon Pcs | Cerro Mestiza | Nogales | 32 | 29 | 31,2 | 71 | 17 | 52,44 | 21.427,00 | 40,5 | 56M0G7WWW | 0,100 | V | 412 |
| Catapilco Pcs | Ruta 5 Norte 0 | Zapallar | 32 | 34 | 36,53 | 71 | 15 | 37,55 | 22.683,00 | 40,5 | | | | |
| Cuesta El Melon Pcs | Cerro Mestiza | Nogales | 32 | 29 | 31,2 | 71 | 17 | 52,44 | 21.483,00 | 40,5 | 56M0G7WWW | 0,100 | H | 413 |
| Catapilco Pcs | Ruta 5 Norte 0 | Zapallar | 32 | 34 | 36,53 | 71 | 15 | 37,55 | 22.683,00 | 40,5 | | | | |
| Cuesta El Melon Pcs | Cerro Mestiza | Nogales | 32 | 29 | 31,2 | 71 | 17 | 52,44 | 21.483,00 | 40,5 | 56M0G7WWW | 0,100 | V | 414 |
| Quilpué Pcs | Gabriela Mistral 960 | Quilpué | 33 | 2 | 58,3 | 71 | 25 | 36,66 | 22.001,00 | 40,5 | | | | |
| Villa Hermosa Pcs | Cerro El Espino | Quilpué | 33 | 1 | 49,49 | 71 | 28 | 39,62 | 23.201,00 | 40,5 | 56M0G7WWW | 0,079 | H | 415 |
| Quilpué Pcs | Gabriela Mistral 960 | Quilpué | 33 | 2 | 58,3 | 71 | 25 | 36,66 | 22.001,00 | 40,5 | | | | |
| Villa Hermosa Pcs | Cerro El Espino | Quilpué | 33 | 1 | 49,49 | 71 | 28 | 39,62 | 23.201,00 | 40,5 | 56M0G7WWW | 0,079 | V | 416 |
| Quilpué Pcs | Gabriela Mistral 960 | Quilpué | 33 | 2 | 58,3 | 71 | 25 | 36,66 | 22.057,00 | 40,5 | | | | |
| Villa Hermosa Pcs | Cerro El Espino | Quilpué | 33 | 1 | 49,49 | 71 | 28 | 39,62 | 23.257,00 | 40,5 | 56M0G7WWW | 0,079 | H | 417 |




| Est. A | Dirección A | Comuna A | Coordenadas Geográficas Datum WGS 84 | | | | | | Frec. A (MHz) | Gan. A (dBi) | Tipo Emisión | Pot (W) | Pol | Etapa |
|------------------------|----------------------------------|-------------|--------------------------------------|-----|-------|---------|-----|-------|---------------|--------------|--------------|---------|-----|-------|
| Est. B | Dirección B | Comuna B | Lat. A | | | Long. A | | | Frec. B (MHz) | Gan. B (dBi) | | | | |
| | | | Lat. B | | | Long. B | | | | | | | | |
| | | | Gra | Min | Seg | Gra | Min | Seg | | | | | | |
| Quilpué Pcs | Gabriela Mistral 960 | Quilpué | 33 | 2 | 58,3 | 71 | 25 | 36,66 | 22.057,00 | 40,5 | 56M0G7WWW | 0,079 | V | 418 |
| Villa Hermosa Pcs | Cerro El Espino | Quilpué | 33 | 1 | 49,49 | 71 | 28 | 39,62 | 23.257,00 | 40,5 | | | | |
| Quilpué Pcs | Gabriela Mistral 960 | Quilpué | 33 | 2 | 58,3 | 71 | 25 | 36,66 | 21.483,00 | 40,5 | 56M0G7WWW | 0,079 | H | 419 |
| Villa Hermosa Pcs | Cerro El Espino | Quilpué | 33 | 1 | 49,49 | 71 | 28 | 39,62 | 22.683,00 | 40,5 | | | | |
| Quilpué Pcs | Gabriela Mistral 960 | Quilpué | 33 | 2 | 58,3 | 71 | 25 | 36,66 | 21.483,00 | 40,5 | 56M0G7WWW | 0,079 | V | 420 |
| Villa Hermosa Pcs | Cerro El Espino | Quilpué | 33 | 1 | 49,49 | 71 | 28 | 39,62 | 22.683,00 | 40,5 | | | | |
| Quilpué Pcs | Gabriela Mistral 960 | Quilpué | 33 | 2 | 58,3 | 71 | 25 | 36,66 | 83.500,00 | 46,5 | 750MG7WWW | 0,025 | V | 421 |
| Villa Hermosa Pcs | Cerro El Espino | Quilpué | 33 | 1 | 49,49 | 71 | 28 | 39,62 | 73.500,00 | 46,5 | | | | |
| Panguipulli Ciudad Pcs | Continuacion De Libertad 0 | Panguipulli | 39 | 39 | 1,83 | 72 | 20 | 44,1 | 22.627,00 | 34 | 56M0G7WWW | 0,079 | H | 422 |
| Huellahue Pcs | Fundo Santa Ana Huellahue 0 | Panguipulli | 39 | 37 | 43,33 | 72 | 22 | 6 | 21.427,00 | 44 | | | | |
| Panguipulli Ciudad Pcs | Continuacion De Libertad 0 | Panguipulli | 39 | 39 | 1,83 | 72 | 20 | 44,1 | 22.627,00 | 34 | 56M0G7WWW | 0,079 | V | 423 |
| Huellahue Pcs | Fundo Santa Ana Huellahue 0 | Panguipulli | 39 | 37 | 43,33 | 72 | 22 | 6 | 21.427,00 | 44 | | | | |
| Panguipulli Ciudad Pcs | Continuacion De Libertad 0 | Panguipulli | 39 | 39 | 1,83 | 72 | 20 | 44,1 | 22.683,00 | 34 | 56M0G7WWW | 0,079 | H | 424 |
| Huellahue Pcs | Fundo Santa Ana Huellahue 0 | Panguipulli | 39 | 37 | 43,33 | 72 | 22 | 6 | 21.483,00 | 44 | | | | |
| Panguipulli Ciudad Pcs | Continuacion De Libertad 0 | Panguipulli | 39 | 39 | 1,83 | 72 | 20 | 44,1 | 22.683,00 | 34 | 56M0G7WWW | 0,079 | V | 425 |
| Huellahue Pcs | Fundo Santa Ana Huellahue 0 | Panguipulli | 39 | 37 | 43,33 | 72 | 22 | 6 | 21.483,00 | 44 | | | | |
| Panguipulli Ciudad Pcs | Continuacion De Libertad 0 | Panguipulli | 39 | 39 | 1,83 | 72 | 20 | 44,1 | 22.739,00 | 40,5 | 56M0G7WWW | 0,079 | H | 426 |
| Huellahue Pcs | Fundo Santa Ana Huellahue 0 | Panguipulli | 39 | 37 | 43,33 | 72 | 22 | 6 | 21.539,00 | 34 | | | | |
| Panguipulli Ciudad Pcs | Continuacion De Libertad 0 | Panguipulli | 39 | 39 | 1,83 | 72 | 20 | 44,1 | 22.739,00 | 40,5 | 56M0G7WWW | 0,079 | V | 427 |
| Huellahue Pcs | Fundo Santa Ana Huellahue 0 | Panguipulli | 39 | 37 | 43,33 | 72 | 22 | 6 | 21.539,00 | 34 | | | | |
| Panguipulli Ciudad Pcs | Continuacion De Libertad 0 | Panguipulli | 39 | 39 | 1,83 | 72 | 20 | 44,1 | 83.500,00 | 50,5 | 500MG7WWW | 0,020 | V | 428 |
| Huellahue Pcs | Fundo Santa Ana Huellahue 0 | Panguipulli | 39 | 37 | 43,33 | 72 | 22 | 6 | 73.500,00 | 46,5 | | | | |
| Lautaro Pcs | Manuel Antonio Matta 1340 Piso 1 | Lautaro | 38 | 32 | 17,87 | 72 | 26 | 15,98 | 23.325,00 | 34 | 28M0G7WWW | 0,100 | H | 429 |
| Mapui Pcs | Cerro Mirador | Lautaro | 38 | 33 | 18,87 | 72 | 24 | 14,97 | 22.125,00 | 34 | | | | |
| Lautaro Pcs | Manuel Antonio Matta 1340 Piso 1 | Lautaro | 38 | 32 | 17,87 | 72 | 26 | 15,98 | 23.325,00 | 34 | 28M0G7WWW | 0,100 | V | 430 |
| Mapui Pcs | Cerro Mirador | Lautaro | 38 | 33 | 18,87 | 72 | 24 | 14,97 | 22.125,00 | 34 | | | | |
| Lautaro Pcs | Manuel Antonio Matta 1340 Piso 1 | Lautaro | 38 | 32 | 17,87 | 72 | 26 | 15,98 | 39.130,00 | 44,98 | 56M0G7WWW | 0,032 | H | 431 |
| Mapui Pcs | Cerro Mirador | Lautaro | 38 | 33 | 18,87 | 72 | 24 | 14,97 | 37.870,00 | 44,98 | | | | |
| Lautaro Pcs | Manuel Antonio Matta 1340 Piso 1 | Lautaro | 38 | 32 | 17,87 | 72 | 26 | 15,98 | 39.130,00 | 44,98 | 56M0G7WWW | 0,032 | V | 432 |
| Mapui Pcs | Cerro Mirador | Lautaro | 38 | 33 | 18,87 | 72 | 24 | 14,97 | 37.870,00 | 44,98 | | | | |
| Lautaro Pcs | Manuel Antonio Matta 1340 Piso 1 | Lautaro | 38 | 32 | 17,87 | 72 | 26 | 15,98 | 39.186,00 | 44,98 | 56M0G7WWW | 0,025 | H | 433 |
| Mapui Pcs | Cerro Mirador | Lautaro | 38 | 33 | 18,87 | 72 | 24 | 14,97 | 37.926,00 | 44,98 | | | | |
| Lautaro Pcs | Manuel Antonio Matta 1340 Piso 1 | Lautaro | 38 | 32 | 17,87 | 72 | 26 | 15,98 | 39.186,00 | 44,98 | 56M0G7WWW | 0,025 | V | 434 |
| Mapui Pcs | Cerro Mirador | Lautaro | 38 | 33 | 18,87 | 72 | 24 | 14,97 | 37.926,00 | 44,98 | | | | |
| Lautaro Pcs | Manuel Antonio Matta 1340 Piso 1 | Lautaro | 38 | 32 | 17,87 | 72 | 26 | 15,98 | 22.739,00 | 34 | 56M0G7WWW | 0,100 | H | 435 |
| Mapui Pcs | Cerro Mirador | Lautaro | 38 | 33 | 18,87 | 72 | 24 | 14,97 | 21.539,00 | 34 | | | | |
| Lautaro Pcs | Manuel Antonio Matta 1340 Piso 1 | Lautaro | 38 | 32 | 17,87 | 72 | 26 | 15,98 | 22.739,00 | 34 | 56M0G7WWW | 0,100 | V | 436 |
| Mapui Pcs | Cerro Mirador | Lautaro | 38 | 33 | 18,87 | 72 | 24 | 14,97 | 21.539,00 | 34 | | | | |
| Cerro Coipin Pcs | Cerro Coipin | San Nicolás | 36 | 23 | 2,3 | 72 | 15 | 18,08 | 15.201,00 | 35,5 | 56M0G7WWW | 0,100 | H | 437 |
| Cerro Coiquen Pcs | Cerro Coiquen | Quirihue | 36 | 18 | 57,28 | 72 | 28 | 15,11 | 14.781,00 | 42,5 | | | | |



| Est. A | Dirección A | Comuna A | Coordenadas Geográficas Datum WGS 84 | | | | | | Frec. A (MHz) | Gan. A (dBi) | Tipo Emisión | Pot (W) | Pol | Etapa |
|---------------------------|---------------------------------------|-------------|--------------------------------------|---------|-------|---------|-----|-------|---------------|--------------|--------------|---------|-----|-------|
| Est. B | Dirección B | Comuna B | Lat. A | | | Long. A | | | Frec. B (MHz) | Gan. B (dBi) | | | | |
| | | | Lat. B | Long. B | | | | | | | | | | |
| | | | Gra | Min | Seg | Gra | Min | Seg | | | | | | |
| Cerro Coipin Pcs | Cerro Coipin | San Nicolás | 36 | 23 | 2,3 | 72 | 15 | 18,08 | 15.201,00 | 35,5 | 56M0G7WWW | 0,100 | V | 438 |
| Cerro Coiquen Pcs | Cerro Coiquen | Quirihue | 36 | 18 | 57,28 | 72 | 28 | 15,11 | 14.781,00 | 42,5 | | | | |
| Cerro Coipin Pcs | Cerro Coipin | San Nicolas | 36 | 23 | 2,3 | 72 | 15 | 18,08 | 15.257,00 | 35,5 | 56M0G7WWW | 0,100 | H | 439 |
| Cerro Coiquen Pcs | Cerro Coiquen | Quirihue | 36 | 18 | 57,28 | 72 | 28 | 15,11 | 14.837,00 | 42,5 | | | | |
| Cerro Coipin Pcs | Cerro Coipin | San Nicolas | 36 | 23 | 2,3 | 72 | 15 | 18,08 | 15.257,00 | 35,5 | 56M0G7WWW | 0,100 | V | 440 |
| Cerro Coiquen Pcs | Cerro Coiquen | Quirihue | 36 | 18 | 57,28 | 72 | 28 | 15,11 | 14.837,00 | 42,5 | | | | |
| Cerro Coipin Pcs | Cerro Coipin | San Nicolas | 36 | 23 | 2,3 | 72 | 15 | 18,08 | 18.525,00 | 38,5 | 28M0G7WWW | 0,079 | H | 441 |
| Cerro Coiquen Pcs | Cerro Coiquen | Quirihue | 36 | 18 | 57,28 | 72 | 28 | 15,11 | 19.535,00 | 44,6 | | | | |
| Cerro Coipin Pcs | Cerro Coipin | San Nicolas | 36 | 23 | 2,3 | 72 | 15 | 18,08 | 18.525,00 | 38,5 | 28M0G7WWW | 0,079 | V | 442 |
| Cerro Coiquen Pcs | Cerro Coiquen | Quirihue | 36 | 18 | 57,28 | 72 | 28 | 15,11 | 19.535,00 | 44,6 | | | | |
| Cerro Coipin Pcs | Cerro Coipin | San Nicolas | 36 | 23 | 2,3 | 72 | 15 | 18,08 | 18.552,50 | 38,5 | 28M0G7WWW | 0,079 | H | 443 |
| Cerro Coiquen Pcs | Cerro Coiquen | Quirihue | 36 | 18 | 57,28 | 72 | 28 | 15,11 | 19.562,50 | 44,6 | | | | |
| Cerro Coipin Pcs | Cerro Coipin | San Nicolas | 36 | 23 | 2,3 | 72 | 15 | 18,08 | 18.552,50 | 38,5 | 28M0G7WWW | 0,079 | V | 444 |
| Cerro Coiquen Pcs | Cerro Coiquen | Quirihue | 36 | 18 | 57,28 | 72 | 28 | 15,11 | 19.562,50 | 44,6 | | | | |
| Ovalle | Coquimbo 370 | Ovalle | 30 | 36 | 11,61 | 71 | 12 | 3,38 | 37.758,00 | 44,98 | 56M0G7WWW | 0,003 | H | 445 |
| Catalina | Cerro El Reloj | Ovalle | 30 | 36 | 18,61 | 71 | 10 | 12,38 | 39.018,00 | 44,98 | | | | |
| Ovalle | Coquimbo 370 | Ovalle | 30 | 36 | 11,61 | 71 | 12 | 3,38 | 37.758,00 | 44,98 | 56M0G7WWW | 0,003 | V | 446 |
| Catalina | Cerro El Reloj | Ovalle | 30 | 36 | 18,61 | 71 | 10 | 12,38 | 39.018,00 | 44,98 | | | | |
| Ovalle | Coquimbo 370 | Ovalle | 30 | 36 | 11,61 | 71 | 12 | 3,38 | 37.814,00 | 44,98 | 56M0G7WWW | 0,003 | H | 447 |
| Catalina | Cerro El Reloj | Ovalle | 30 | 36 | 18,61 | 71 | 10 | 12,38 | 39.074,00 | 44,98 | | | | |
| Ovalle | Coquimbo 370 | Ovalle | 30 | 36 | 11,61 | 71 | 12 | 3,38 | 37.814,00 | 44,98 | 56M0G7WWW | 0,003 | V | 448 |
| Catalina | Cerro El Reloj | Ovalle | 30 | 36 | 18,61 | 71 | 10 | 12,38 | 39.074,00 | 44,98 | | | | |
| Ovalle | Coquimbo 370 | Ovalle | 30 | 36 | 11,61 | 71 | 12 | 3,38 | 37.870,00 | 44,98 | 56M0G7WWW | 0,003 | H | 449 |
| Catalina | Cerro El Reloj | Ovalle | 30 | 36 | 18,61 | 71 | 10 | 12,38 | 39.130,00 | 44,98 | | | | |
| Ovalle | Coquimbo 370 | Ovalle | 30 | 36 | 11,61 | 71 | 12 | 3,38 | 37.870,00 | 44,98 | 56M0G7WWW | 0,003 | V | 450 |
| Catalina | Cerro El Reloj | Ovalle | 30 | 36 | 18,61 | 71 | 10 | 12,38 | 39.130,00 | 44,98 | | | | |
| Ovalle | Coquimbo 370 | Ovalle | 30 | 36 | 11,61 | 71 | 12 | 3,38 | 83.500,00 | 50,5 | 500MG7WWW | 0,010 | H | 451 |
| Catalina | Cerro El Reloj | Ovalle | 30 | 36 | 18,61 | 71 | 10 | 12,38 | 73.500,00 | 50,5 | | | | |
| Ruta La Serena Ovalle Pcs | Ruta 43 30000 | Coquimbo | 30 | 9 | 41,62 | 71 | 14 | 3,35 | 23.033,00 | 40,5 | 56M0G7WWW | 0,079 | H | 452 |
| El Sauce Coquimbo Pcs | Fundo El Sauce De Tambillos, Lote A 0 | Coquimbo | 30 | 12 | 13,99 | 71 | 16 | 8,83 | 21.833,00 | 40,5 | | | | |
| Ruta La Serena Ovalle Pcs | Ruta 43 30000 | Coquimbo | 30 | 9 | 41,62 | 71 | 14 | 3,35 | 23.033,00 | 40,5 | 56M0G7WWW | 0,079 | V | 453 |
| El Sauce Coquimbo Pcs | Fundo El Sauce De Tambillos, Lote A 0 | Coquimbo | 30 | 12 | 13,99 | 71 | 16 | 8,83 | 21.833,00 | 40,5 | | | | |
| Ruta La Serena Ovalle Pcs | Ruta 43 30000 | Coquimbo | 30 | 9 | 41,62 | 71 | 14 | 3,35 | 23.089,00 | 40,5 | 56M0G7WWW | 0,079 | H | 454 |
| El Sauce Coquimbo Pcs | Fundo El Sauce De Tambillos, Lote A 0 | Coquimbo | 30 | 12 | 13,99 | 71 | 16 | 8,83 | 21.889,00 | 40,5 | | | | |
| Ruta La Serena Ovalle Pcs | Ruta 43 30000 | Coquimbo | 30 | 9 | 41,62 | 71 | 14 | 3,35 | 23.089,00 | 40,5 | 56M0G7WWW | 0,079 | V | 455 |
| El Sauce Coquimbo Pcs | Fundo El Sauce De Tambillos, Lote A 0 | Coquimbo | 30 | 12 | 13,99 | 71 | 16 | 8,83 | 21.889,00 | 40,5 | | | | |
| Ruta La Serena Ovalle Pcs | Ruta 43 30000 | Coquimbo | 30 | 9 | 41,62 | 71 | 14 | 3,35 | 22.627,00 | 40,5 | 56M0G7WWW | 0,079 | H | 456 |
| El Sauce Coquimbo Pcs | Fundo El Sauce De Tambillos, Lote A 0 | Coquimbo | 30 | 12 | 13,99 | 71 | 16 | 8,83 | 21.427,00 | 40,5 | | | | |
| Ruta La Serena Ovalle Pcs | Ruta 43 30000 | Coquimbo | 30 | 9 | 41,62 | 71 | 14 | 3,35 | 22.627,00 | 40,5 | 56M0G7WWW | 0,079 | V | 457 |
| El Sauce Coquimbo Pcs | Fundo El Sauce De Tambillos, Lote A 0 | Coquimbo | 30 | 12 | 13,99 | 71 | 16 | 8,83 | 21.427,00 | 40,5 | | | | |
| Ruta La Serena Ovalle Pcs | Ruta 43 30000 | Coquimbo | 30 | 9 | 41,62 | 71 | 14 | 3,35 | 22.683,00 | 40,5 | 56M0G7WWW | 0,079 | H | 458 |
| El Sauce Coquimbo Pcs | Fundo El Sauce De Tambillos, Lote A 0 | Coquimbo | 30 | 12 | 13,99 | 71 | 16 | 8,83 | 21.483,00 | 40,5 | | | | |



| Est. A | Dirección A | Comuna A | Coordenadas Geográficas Datum WGS 84 | | | | | | Frec. A (MHz) | Gan. A (dBi) | Tipo Emisión | Pot (W) | Pol | Etapa |
|---------------------------|---------------------------------------|---------------|--------------------------------------|-----|-------|---------|-----|-------|---------------|--------------|--------------|---------|-----|-------|
| Est. B | Dirección B | Comuna B | Lat. A | | | Long. A | | | Frec. B (MHz) | Gan. B (dBi) | | | | |
| | | | Gra | Min | Seg | Gra | Min | Seg | | | | | | |
| Ruta La Serena Ovalle Pcs | Ruta 43 30000 | Coquimbo | 30 | 9 | 41,62 | 71 | 14 | 3,35 | 22.683,00 | 40,5 | 56M0G7WWW | 0,079 | V | 459 |
| El Sauce Coquimbo Pcs | Fundo El Sauce De Tambillos, Lote A 0 | Coquimbo | 30 | 12 | 13,99 | 71 | 16 | 8,83 | 21.483,00 | 40,5 | | | | |
| Pucura Pcs | Traitraico 10000 | Villarrica | 39 | 31 | 1,66 | 72 | 3 | 18,91 | 22.627,00 | 40,5 | 56M0G7WWW | 0,079 | H | 460 |
| Coñaripe Pcs | Cerro Paillapulli | Panguipulli | 39 | 33 | 1,86 | 72 | 0 | 43,01 | 21.427,00 | 40,5 | | | | |
| Pucura Pcs | Traitraico 10000 | Villarrica | 39 | 31 | 1,66 | 72 | 3 | 18,91 | 22.627,00 | 40,5 | 56M0G7WWW | 0,079 | V | 461 |
| Coñaripe Pcs | Cerro Paillapulli | Panguipulli | 39 | 33 | 1,86 | 72 | 0 | 43,01 | 21.427,00 | 40,5 | | | | |
| Pucura Pcs | Traitraico 10000 | Villarrica | 39 | 31 | 1,66 | 72 | 3 | 18,91 | 22.683,00 | 40,5 | 56M0G7WWW | 0,079 | H | 462 |
| Coñaripe Pcs | Cerro Paillapulli | Panguipulli | 39 | 33 | 1,86 | 72 | 0 | 43,01 | 21.483,00 | 40,5 | | | | |
| Pucura Pcs | Traitraico 10000 | Villarrica | 39 | 31 | 1,66 | 72 | 3 | 18,91 | 22.683,00 | 40,5 | 56M0G7WWW | 0,079 | V | 463 |
| Coñaripe Pcs | Cerro Paillapulli | Panguipulli | 39 | 33 | 1,86 | 72 | 0 | 43,01 | 21.483,00 | 40,5 | | | | |
| Pucura Pcs | Traitraico 10000 | Villarrica | 39 | 31 | 1,66 | 72 | 3 | 18,91 | 22.739,00 | 40,5 | 56M0G7WWW | 0,079 | H | 464 |
| Coñaripe Pcs | Cerro Paillapulli | Panguipulli | 39 | 33 | 1,86 | 72 | 0 | 43,01 | 21.539,00 | 40,5 | | | | |
| Pucura Pcs | Traitraico 10000 | Villarrica | 39 | 31 | 1,66 | 72 | 3 | 18,91 | 22.739,00 | 40,5 | 56M0G7WWW | 0,079 | V | 465 |
| Coñaripe Pcs | Cerro Paillapulli | Panguipulli | 39 | 33 | 1,86 | 72 | 0 | 43,01 | 21.539,00 | 40,5 | | | | |
| Pucura Pcs | Traitraico 10000 | Villarrica | 39 | 31 | 1,66 | 72 | 3 | 18,91 | 23.033,00 | 40,5 | 56M0G7WWW | 0,079 | H | 466 |
| Coñaripe Pcs | Cerro Paillapulli | Panguipulli | 39 | 33 | 1,86 | 72 | 0 | 43,01 | 21.833,00 | 40,5 | | | | |
| Pucura Pcs | Traitraico 10000 | Villarrica | 39 | 31 | 1,66 | 72 | 3 | 18,91 | 23.033,00 | 40,5 | 56M0G7WWW | 0,079 | V | 467 |
| Coñaripe Pcs | Cerro Paillapulli | Panguipulli | 39 | 33 | 1,86 | 72 | 0 | 43,01 | 21.833,00 | 40,5 | | | | |
| Cerro El Roble | Cerro El Roble | Tiltit | 32 | 58 | 34,76 | 71 | 0 | 47,22 | 14.837,00 | 42,5 | 56M0G7WWW | 0,100 | H | 468 |
| Llay Llay Pcs | Cerro Alto | Llay Llay | 32 | 49 | 22,53 | 70 | 56 | 55,51 | 15.257,00 | 42,5 | | | | |
| Cerro El Roble | Cerro El Roble | Tiltit | 32 | 58 | 34,76 | 71 | 0 | 47,22 | 14.837,00 | 42,5 | 56M0G7WWW | 0,100 | V | 469 |
| Llay Llay Pcs | Cerro Alto | Llay Llay | 32 | 49 | 22,53 | 70 | 56 | 55,51 | 15.257,00 | 42,5 | | | | |
| Cerro El Roble | Cerro El Roble | Tiltit | 32 | 58 | 34,76 | 71 | 0 | 47,22 | 14.893,00 | 42,5 | 56M0G7WWW | 0,100 | H | 470 |
| Llay Llay Pcs | Cerro Alto | Llay Llay | 32 | 49 | 22,53 | 70 | 56 | 55,51 | 15.313,00 | 42,5 | | | | |
| Cerro El Roble | Cerro El Roble | Tiltit | 32 | 58 | 34,76 | 71 | 0 | 47,22 | 14.893,00 | 42,5 | 56M0G7WWW | 0,100 | V | 471 |
| Llay Llay Pcs | Cerro Alto | Llay Llay | 32 | 49 | 22,53 | 70 | 56 | 55,51 | 15.313,00 | 42,5 | | | | |
| Cerro El Roble | Cerro El Roble | Tiltit | 32 | 58 | 34,76 | 71 | 0 | 47,22 | 18.470,00 | 42 | 28M0G7WWW | 0,079 | H | 472 |
| Llay Llay Pcs | Cerro Alto | Llay Llay | 32 | 49 | 22,53 | 70 | 56 | 55,51 | 19.480,00 | 42 | | | | |
| Cerro El Roble | Cerro El Roble | Tiltit | 32 | 58 | 34,76 | 71 | 0 | 47,22 | 18.470,00 | 42 | 28M0G7WWW | 0,079 | V | 473 |
| Llay Llay Pcs | Cerro Alto | Llay Llay | 32 | 49 | 22,53 | 70 | 56 | 55,51 | 19.480,00 | 42 | | | | |
| Cerro El Roble | Cerro El Roble | Tiltit | 32 | 58 | 34,76 | 71 | 0 | 47,22 | 18.552,50 | 42 | 28M0G7WWW | 0,079 | H | 474 |
| Llay Llay Pcs | Cerro Alto | Llay Llay | 32 | 49 | 22,53 | 70 | 56 | 55,51 | 19.562,50 | 42 | | | | |
| Cerro El Roble | Cerro El Roble | Tiltit | 32 | 58 | 34,76 | 71 | 0 | 47,22 | 18.552,50 | 42 | 28M0G7WWW | 0,079 | V | 475 |
| Llay Llay Pcs | Cerro Alto | Llay Llay | 32 | 49 | 22,53 | 70 | 56 | 55,51 | 19.562,50 | 42 | | | | |
| Puntilla Pcs | Fundo Las Badurrias 1 | Isla De Maipo | 33 | 43 | 32,49 | 71 | 0 | 6,6 | 21.833,00 | 40,5 | 56M0G7WWW | 0,158 | H | 476 |
| Talagante | Julio Wrancen 1041 | Talagante | 33 | 40 | 0,5 | 70 | 55 | 35,58 | 23.033,00 | 40,5 | | | | |
| Puntilla Pcs | Fundo Las Badurrias 1 | Isla De Maipo | 33 | 43 | 32,49 | 71 | 0 | 6,6 | 21.833,00 | 40,5 | 56M0G7WWW | 0,158 | V | 477 |
| Talagante | Julio Wrancen 1041 | Talagante | 33 | 40 | 0,5 | 70 | 55 | 35,58 | 23.033,00 | 40,5 | | | | |
| Puntilla Pcs | Fundo Las Badurrias 1 | Isla De Maipo | 33 | 43 | 32,49 | 71 | 0 | 6,6 | 21.945,00 | 40,5 | 56M0G7WWW | 0,158 | H | 478 |
| Talagante | Julio Wrancen 1041 | Talagante | 33 | 40 | 0,5 | 70 | 55 | 35,58 | 23.145,00 | 40,5 | | | | |
| Puntilla Pcs | Fundo Las Badurrias 1 | Isla De Maipo | 33 | 43 | 32,49 | 71 | 0 | 6,6 | 21.945,00 | 40,5 | 56M0G7WWW | 0,158 | V | 479 |
| Talagante | Julio Wrancen 1041 | Talagante | 33 | 40 | 0,5 | 70 | 55 | 35,58 | 23.145,00 | 40,5 | | | | |
| Puntilla Pcs | Fundo Las Badurrias 1 | Isla De Maipo | 33 | 43 | 32,49 | 71 | 0 | 6,6 | 21.539,00 | 40,5 | 56M0G7WWW | 0,158 | H | 480 |
| Talagante | Julio Wrancen 1041 | Talagante | 33 | 40 | 0,5 | 70 | 55 | 35,58 | 22.739,00 | 40,5 | | | | |
| Puntilla Pcs | Fundo Las Badurrias 1 | Isla De Maipo | 33 | 43 | 32,49 | 71 | 0 | 6,6 | 21.539,00 | 40,5 | 56M0G7WWW | 0,158 | V | 481 |
| Talagante | Julio Wrancen 1041 | Talagante | 33 | 40 | 0,5 | 70 | 55 | 35,58 | 22.739,00 | 40,5 | | | | |
| Puntilla Pcs | Fundo Las Badurrias 1 | Isla De Maipo | 33 | 43 | 32,49 | 71 | 0 | 6,6 | 14.781,00 | 35,5 | 56M0G7WWW | 0,158 | H | 482 |
| Talagante | Julio Wrancen 1041 | Talagante | 33 | 40 | 0,5 | 70 | 55 | 35,58 | 15.201,00 | 35,5 | | | | |
| Puntilla Pcs | Fundo Las Badurrias 1 | Isla De Maipo | 33 | 43 | 32,49 | 71 | 0 | 6,6 | 14.781,00 | 35,5 | 56M0G7WWW | 0,158 | V | 483 |
| Talagante | Julio Wrancen 1041 | Talagante | 33 | 40 | 0,5 | 70 | 55 | 35,58 | 15.201,00 | 35,5 | | | | |
| Montenegro | Cerro Montenegro | Los Ángeles | 37 | 23 | 15,92 | 72 | 19 | 50,81 | 13.087,00 | 41,68 | 28M0G7WWW | 0,063 | V | 484 |
| Cerros De Picoitue Pcs | Fundo El Mirador 1 | Mulchén | 37 | 37 | 51,68 | 72 | 16 | 13,3 | 12.821,00 | 41,68 | | | | |
| Montenegro | Cerro Montenegro | Los Ángeles | 37 | 23 | 15,92 | 72 | 19 | 50,81 | 13.059,00 | 41,68 | 28M0G7WWW | 0,063 | H | 485 |
| Cerros De Picoitue Pcs | Fundo El Mirador 1 | Mulchén | 37 | 37 | 51,68 | 72 | 16 | 13,3 | 12.793,00 | 41,68 | | | | |
| Montenegro | Cerro Montenegro | Los Ángeles | 37 | 23 | 15,92 | 72 | 19 | 50,81 | 15.201,00 | 40,4 | 56M0G7WWW | 0,100 | V | 486 |
| Cerros De Picoitue Pcs | Fundo El Mirador 1 | Mulchén | 37 | 37 | 51,68 | 72 | 16 | 13,3 | 14.781,00 | 40,4 | | | | |
| Montenegro | Cerro Montenegro | Los Ángeles | 37 | 23 | 15,92 | 72 | 19 | 50,81 | 15.257,00 | 40,4 | 56M0G7WWW | 0,100 | H | 487 |
| Cerros De Picoitue Pcs | Fundo El Mirador 1 | Mulchén | 37 | 37 | 51,68 | 72 | 16 | 13,3 | 14.837,00 | 40,4 | | | | |
| Panul Pcs | Ruta 5 Norte 455000 | Coquimbo | 30 | 0 | 24,62 | 71 | 24 | 33,37 | 22.001,00 | 40,5 | 56M0G7WWW | 0,079 | H | 488 |
| Las Tacas Pcs | Ruta 5 Norte 446000 | Coquimbo | 30 | 4 | 39,62 | 71 | 21 | 47,37 | 23.201,00 | 34 | | | | |
| Panul Pcs | Ruta 5 Norte 455000 | Coquimbo | 30 | 0 | 24,62 | 71 | 24 | 33,37 | 22.001,00 | 40,5 | 56M0G7WWW | 0,079 | V | 489 |
| Las Tacas Pcs | Ruta 5 Norte 446000 | Coquimbo | 30 | 4 | 39,62 | 71 | 21 | 47,37 | 23.201,00 | 34 | | | | |




| Est. A | Dirección A | Comuna A | Coordenadas Geográficas Datum WGS 84 | | | | | | Frec. A (MHz) | Gan. A (dBi) | Tipo Emisión | Pot (W) | Pol | Etapa |
|-------------------------------|--------------------------|--------------|--------------------------------------|---------|-------|---------|-----|-------|---------------|--------------|--------------|---------|-----|-------|
| Est. B | Dirección B | Comuna B | Lat. A | | | Long. A | | | Frec. B (MHz) | Gan. B (dBi) | | | | |
| | | | Lat. B | Long. B | | | | | | | | | | |
| | | | Gra | Min | Seg | Gra | Min | Seg | | | | | | |
| Panul Pcs | Ruta 5 Norte 455000 | Coquimbo | 30 | 0 | 24,62 | 71 | 24 | 33,37 | 22.057,00 | 40,5 | 56M0G7WWW | 0,079 | H | 490 |
| Las Tacas Pcs | Ruta 5 Norte 446000 | Coquimbo | 30 | 4 | 39,62 | 71 | 21 | 47,37 | 23.257,00 | 34 | | | | |
| Panul Pcs | Ruta 5 Norte 455000 | Coquimbo | 30 | 0 | 24,62 | 71 | 24 | 33,37 | 22.057,00 | 40,5 | 56M0G7WWW | 0,079 | V | 491 |
| Las Tacas Pcs | Ruta 5 Norte 446000 | Coquimbo | 30 | 4 | 39,62 | 71 | 21 | 47,37 | 23.257,00 | 34 | | | | |
| Panul Pcs | Ruta 5 Norte 455000 | Coquimbo | 30 | 0 | 24,62 | 71 | 24 | 33,37 | 21.427,00 | 40,5 | 56M0G7WWW | 0,063 | H | 492 |
| Las Tacas Pcs | Ruta 5 Norte 446000 | Coquimbo | 30 | 4 | 39,62 | 71 | 21 | 47,37 | 22.627,00 | 34 | | | | |
| Panul Pcs | Ruta 5 Norte 455000 | Coquimbo | 30 | 0 | 24,62 | 71 | 24 | 33,37 | 21.427,00 | 40,5 | 56M0G7WWW | 0,063 | V | 493 |
| Las Tacas Pcs | Ruta 5 Norte 446000 | Coquimbo | 30 | 4 | 39,62 | 71 | 21 | 47,37 | 22.627,00 | 34 | | | | |
| Panul Pcs | Ruta 5 Norte 455000 | Coquimbo | 30 | 0 | 24,62 | 71 | 24 | 33,37 | 21.483,00 | 40,5 | 56M0G7WWW | 0,063 | H | 494 |
| Las Tacas Pcs | Ruta 5 Norte 446000 | Coquimbo | 30 | 4 | 39,62 | 71 | 21 | 47,37 | 22.683,00 | 34 | | | | |
| Panul Pcs | Ruta 5 Norte 455000 | Coquimbo | 30 | 0 | 24,62 | 71 | 24 | 33,37 | 21.483,00 | 40,5 | 56M0G7WWW | 0,063 | V | 495 |
| Las Tacas Pcs | Ruta 5 Norte 446000 | Coquimbo | 30 | 4 | 39,62 | 71 | 21 | 47,37 | 22.683,00 | 34 | | | | |
| Colbún Pcs | Cerro Colbún Piso 1 | Colbún | 35 | 42 | 16,39 | 71 | 21 | 18,85 | 15.201,00 | 35,5 | 56M0G7WWW | 0,100 | H | 496 |
| El Colorado Pcs | El Colorado Parcela 21 0 | San Clemente | 35 | 37 | 35,9 | 71 | 16 | 31,43 | 14.781,00 | 35,5 | | | | |
| Colbún Pcs | Cerro Colbún Piso 1 | Colbún | 35 | 42 | 16,39 | 71 | 21 | 18,85 | 15.201,00 | 35,5 | 56M0G7WWW | 0,100 | V | 497 |
| El Colorado Pcs | El Colorado Parcela 21 0 | San Clemente | 35 | 37 | 35,9 | 71 | 16 | 31,43 | 14.781,00 | 35,5 | | | | |
| Colbún Pcs | Cerro Colbún Piso 1 | Colbún | 35 | 42 | 16,39 | 71 | 21 | 18,85 | 15.257,00 | 35,5 | 56M0G7WWW | 0,100 | H | 498 |
| El Colorado Pcs | El Colorado Parcela 21 0 | San Clemente | 35 | 37 | 35,9 | 71 | 16 | 31,43 | 14.837,00 | 35,5 | | | | |
| Colbún Pcs | Cerro Colbún Piso 1 | Colbún | 35 | 42 | 16,39 | 71 | 21 | 18,85 | 15.257,00 | 35,5 | 56M0G7WWW | 0,100 | V | 499 |
| El Colorado Pcs | El Colorado Parcela 21 0 | San Clemente | 35 | 37 | 35,9 | 71 | 16 | 31,43 | 14.837,00 | 35,5 | | | | |
| Colbún Pcs | Cerro Colbún Piso 1 | Colbún | 35 | 42 | 16,39 | 71 | 21 | 18,85 | 18.305,00 | 38,5 | 28M0G7WWW | 0,079 | H | 500 |
| El Colorado Pcs | El Colorado Parcela 21 0 | San Clemente | 35 | 37 | 35,9 | 71 | 16 | 31,43 | 19.315,00 | 42 | | | | |
| Colbún Pcs | Cerro Colbún Piso 1 | Colbún | 35 | 42 | 16,39 | 71 | 21 | 18,85 | 18.305,00 | 38,5 | 28M0G7WWW | 0,079 | V | 501 |
| El Colorado Pcs | El Colorado Parcela 21 0 | San Clemente | 35 | 37 | 35,9 | 71 | 16 | 31,43 | 19.315,00 | 42 | | | | |
| Colbún Pcs | Cerro Colbún Piso 1 | Colbún | 35 | 42 | 16,39 | 71 | 21 | 18,85 | 18.333,00 | 38,5 | 28M0G7WWW | 0,079 | H | 502 |
| El Colorado Pcs | El Colorado Parcela 21 0 | San Clemente | 35 | 37 | 35,9 | 71 | 16 | 31,43 | 19.343,00 | 42 | | | | |
| Colbún Pcs | Cerro Colbún Piso 1 | Colbún | 35 | 42 | 16,39 | 71 | 21 | 18,85 | 18.333,00 | 38,5 | 28M0G7WWW | 0,079 | V | 503 |
| El Colorado Pcs | El Colorado Parcela 21 0 | San Clemente | 35 | 37 | 35,9 | 71 | 16 | 31,43 | 19.343,00 | 42 | | | | |
| Ruta Maitencillo Cachagua Pcs | Ruta F 30 4055 | Zapallar | 32 | 35 | 13,52 | 71 | 25 | 35,58 | 21.833,00 | 40,5 | 56M0G7WWW | 0,063 | V | 504 |
| Marbella Pcs | Cerro Colorado | Puchuncaví | 32 | 39 | 40,51 | 71 | 24 | 13,58 | 23.033,00 | 40,5 | | | | |
| Ruta Maitencillo Cachagua Pcs | Ruta F 30 4055 | Zapallar | 32 | 35 | 13,52 | 71 | 25 | 35,58 | 21.889,00 | 40,5 | 56M0G7WWW | 0,063 | H | 505 |
| Marbella Pcs | Cerro Colorado | Puchuncaví | 32 | 39 | 40,51 | 71 | 24 | 13,58 | 23.089,00 | 40,5 | | | | |
| Ruta Maitencillo Cachagua Pcs | Ruta F 30 4055 | Zapallar | 32 | 35 | 13,52 | 71 | 25 | 35,58 | 22.001,00 | 40,5 | 56M0G7WWW | 0,063 | H | 506 |
| Marbella Pcs | Cerro Colorado | Puchuncaví | 32 | 39 | 40,51 | 71 | 24 | 13,58 | 23.001,00 | 40,5 | | | | |
| Ruta Maitencillo Cachagua Pcs | Ruta F 30 4055 | Zapallar | 32 | 35 | 13,52 | 71 | 25 | 35,58 | 22.057,00 | 40,5 | 56M0G7WWW | 0,063 | V | 507 |
| Marbella Pcs | Cerro Colorado | Puchuncaví | 32 | 39 | 40,51 | 71 | 24 | 13,58 | 23.257,00 | 40,5 | | | | |
| Ruta Maitencillo Cachagua Pcs | Ruta F 30 4055 | Zapallar | 32 | 35 | 13,52 | 71 | 25 | 35,58 | 73.500,00 | 50,5 | 750MG7WWW | 0,032 | V | 508 |
| Marbella Pcs | Cerro Colorado | Puchuncaví | 32 | 39 | 40,51 | 71 | 24 | 13,58 | 83.500,00 | 50,5 | | | | |
| La Estrella Pcs | Ruta 5 Norte 18900 | Lampa | 33 | 17 | 47,53 | 70 | 44 | 0,52 | 22.001,00 | 40,5 | 56M0G7WWW | 0,126 | H | 509 |
| Chicureo Pcs | Gral San Martin 23000 | Colina | 33 | 16 | 16,68 | 70 | 42 | 3,89 | 23.201,00 | 40,5 | | | | |
| La Estrella Pcs | Ruta 5 Norte 18900 | Lampa | 33 | 17 | 47,53 | 70 | 44 | 0,52 | 22.057,00 | 40,5 | 56M0G7WWW | 0,126 | V | 510 |
| Chicureo Pcs | Gral San Martin 23000 | Colina | 33 | 16 | 16,68 | 70 | 42 | 3,89 | 23.257,00 | 40,5 | | | | |
| La Estrella Pcs | Ruta 5 Norte 18900 | Lampa | 33 | 17 | 47,53 | 70 | 44 | 0,52 | 21.427,00 | 40,5 | 56M0G7WWW | 0,126 | H | 511 |
| Chicureo Pcs | Gral San Martin 23000 | Colina | 33 | 16 | 16,68 | 70 | 42 | 3,89 | 22.627,00 | 40,5 | | | | |
| La Estrella Pcs | Ruta 5 Norte 18900 | Lampa | 33 | 17 | 47,53 | 70 | 44 | 0,52 | 21.483,00 | 40,5 | 56M0G7WWW | 0,126 | V | 512 |
| Chicureo Pcs | Gral San Martin 23000 | Colina | 33 | 16 | 16,68 | 70 | 42 | 3,89 | 22.683,00 | 40,5 | | | | |
| La Estrella Pcs | Ruta 5 Norte 18900 | Lampa | 33 | 17 | 47,53 | 70 | 44 | 0,52 | 37.870,00 | 38,96 | 56M0G7WWW | 0,025 | H | 513 |
| Chicureo Pcs | Gral San Martin 23000 | Colina | 33 | 16 | 16,68 | 70 | 42 | 3,89 | 39.130,00 | 44,98 | | | | |
| La Estrella Pcs | Ruta 5 Norte 18900 | Lampa | 33 | 17 | 47,53 | 70 | 44 | 0,52 | 37.870,00 | 38,96 | 56M0G7WWW | 0,025 | V | 514 |
| Chicureo Pcs | Gral San Martin 23000 | Colina | 33 | 16 | 16,68 | 70 | 42 | 3,89 | 39.130,00 | 44,98 | | | | |
| Graneros Centro Pcs | Camino Real 0178 | Graneros | 34 | 4 | 9,5 | 70 | 43 | 52,58 | 21.539,00 | 40,5 | 56M0G7WWW | 0,006 | H | 515 |
| Graneros Pcs | Cerro Pan De Azúcar | Graneros | 34 | 3 | 14,5 | 70 | 43 | 25,58 | 22.739,00 | 40,5 | | | | |
| Graneros Centro Pcs | Camino Real 0178 | Graneros | 34 | 4 | 9,5 | 70 | 43 | 52,58 | 21.539,00 | 40,5 | 56M0G7WWW | 0,006 | V | 516 |
| Graneros Pcs | Cerro Pan De Azúcar | Graneros | 34 | 3 | 14,5 | 70 | 43 | 25,58 | 22.739,00 | 40,5 | | | | |
| Graneros Centro Pcs | Camino Real 0178 | Graneros | 34 | 4 | 9,5 | 70 | 43 | 52,58 | 37.758,00 | 38,96 | 56M0G7WWW | 0,010 | H | 517 |
| Graneros Pcs | Cerro Pan De Azúcar | Graneros | 34 | 3 | 14,5 | 70 | 43 | 25,58 | 39.018,00 | 38,96 | | | | |
| Graneros Centro Pcs | Camino Real 0178 | Graneros | 34 | 4 | 9,5 | 70 | 43 | 52,58 | 37.758,00 | 38,96 | 56M0G7WWW | 0,010 | V | 518 |
| Graneros Pcs | Cerro Pan De Azúcar | Graneros | 34 | 3 | 14,5 | 70 | 43 | 25,58 | 39.018,00 | 38,96 | | | | |
| Graneros Centro Pcs | Camino Real 0178 | Graneros | 34 | 4 | 9,5 | 70 | 43 | 52,58 | 37.814,00 | 38,96 | 56M0G7WWW | 0,010 | H | 519 |
| Graneros Pcs | Cerro Pan De Azúcar | Graneros | 34 | 3 | 14,5 | 70 | 43 | 25,58 | 39.074,00 | 38,96 | | | | |



| Est. A | Dirección A | Comuna A | Coordenadas Geográficas Datum WGS 84 | | | | | | Frec. A (MHz) | Gan. A (dBi) | Tipo Emisión | Pot (W) | Pol | Etapa |
|------------------------|--|------------|--------------------------------------|---------|-------|---------|-----|-------|---------------|--------------|--------------|---------|-----|-------|
| Est. B | Dirección B | Comuna B | Lat. A | | | Long. A | | | Frec. B (MHz) | Gan. B (dBi) | | | | |
| | | | Lat. B | Long. B | | | | | | | | | | |
| | | | Gra | Min | Seg | Gra | Min | Seg | | | | | | |
| Graneros Centro Pcs | Camino Real 0178 | Graneros | 34 | 4 | 9,5 | 70 | 43 | 52,58 | 37.814,00 | 38,96 | 56M0G7WWW | 0,010 | V | 520 |
| Graneros Pcs | Cerro Pan De Azúcar | Graneros | 34 | 3 | 14,5 | 70 | 43 | 25,58 | 39.074,00 | 38,96 | | | | |
| Graneros Centro Pcs | Camino Real 0178 | Graneros | 34 | 4 | 9,5 | 70 | 43 | 52,58 | 73.500,00 | 46,5 | 500MG7WWW | 0,020 | V | 521 |
| Graneros Pcs | Cerro Pan De Azúcar | Graneros | 34 | 3 | 14,5 | 70 | 43 | 25,58 | 83.500,00 | 46,5 | | | | |
| Puente Nuble 2 Fdt Pcs | Parcela 5, La Primavera 0 | San Carlos | 36 | 31 | 8,69 | 72 | 3 | 1,05 | 22.627,00 | 40,5 | 56M0G7WWW | 0,158 | H | 522 |
| Chillán Norte Pcs | Fundo Las Mellizas 0 | Chillán | 36 | 33 | 10,52 | 72 | 6 | 3,93 | 21.427,00 | 34 | | | | |
| Puente Nuble 2 Fdt Pcs | Parcela 5, La Primavera 0 | San Carlos | 36 | 31 | 8,69 | 72 | 3 | 1,05 | 22.627,00 | 40,5 | 56M0G7WWW | 0,158 | V | 523 |
| Chillán Norte Pcs | Fundo Las Mellizas 0 | Chillán | 36 | 33 | 10,52 | 72 | 6 | 3,93 | 21.427,00 | 34 | | | | |
| Puente Nuble 2 Fdt Pcs | Parcela 5, La Primavera 0 | San Carlos | 36 | 31 | 8,69 | 72 | 3 | 1,05 | 23.257,00 | 40,5 | 56M0G7WWW | 0,158 | H | 524 |
| Chillán Norte Pcs | Fundo Las Mellizas 0 | Chillán | 36 | 33 | 10,52 | 72 | 6 | 3,93 | 22.057,00 | 34 | | | | |
| Puente Nuble 2 Fdt Pcs | Parcela 5, La Primavera 0 | San Carlos | 36 | 31 | 8,69 | 72 | 3 | 1,05 | 23.257,00 | 40,5 | 56M0G7WWW | 0,158 | V | 525 |
| Chillán Norte Pcs | Fundo Las Mellizas 0 | Chillán | 36 | 33 | 10,52 | 72 | 6 | 3,93 | 22.057,00 | 34 | | | | |
| Puente Nuble 2 Fdt Pcs | Parcela 5, La Primavera 0 | San Carlos | 36 | 31 | 8,69 | 72 | 3 | 1,05 | 23.201,00 | 40,5 | 56M0G7WWW | 0,158 | H | 526 |
| Chillán Norte Pcs | Fundo Las Mellizas 0 | Chillán | 36 | 33 | 10,52 | 72 | 6 | 3,93 | 22.001,00 | 34 | | | | |
| Puente Nuble 2 Fdt Pcs | Parcela 5, La Primavera 0 | San Carlos | 36 | 31 | 8,69 | 72 | 3 | 1,05 | 23.201,00 | 40,5 | 56M0G7WWW | 0,158 | V | 527 |
| Chillán Norte Pcs | Fundo Las Mellizas 0 | Chillán | 36 | 33 | 10,52 | 72 | 6 | 3,93 | 22.001,00 | 34 | | | | |
| Puente Nuble 2 Fdt Pcs | Parcela 5, La Primavera 0 | San Carlos | 36 | 31 | 8,69 | 72 | 3 | 1,05 | 22.739,00 | 40,5 | 56M0G7WWW | 0,158 | H | 528 |
| Chillán Norte Pcs | Fundo Las Mellizas 0 | Chillán | 36 | 33 | 10,52 | 72 | 6 | 3,93 | 21.539,00 | 34 | | | | |
| Puente Nuble 2 Fdt Pcs | Parcela 5, La Primavera 0 | San Carlos | 36 | 31 | 8,69 | 72 | 3 | 1,05 | 22.739,00 | 40,5 | 56M0G7WWW | 0,158 | V | 529 |
| Chillán Norte Pcs | Fundo Las Mellizas 0 | Chillán | 36 | 33 | 10,52 | 72 | 6 | 3,93 | 21.539,00 | 34 | | | | |
| Puente Nuble 2 Fdt Pcs | Parcela 5, La Primavera 0 | San Carlos | 36 | 31 | 8,69 | 72 | 3 | 1,05 | 83.500,00 | 50,5 | 750MG7WWW | 0,025 | H | 530 |
| Chillán Norte Pcs | Fundo Las Mellizas 0 | Chillán | 36 | 33 | 10,52 | 72 | 6 | 3,93 | 73.500,00 | 46,5 | | | | |
| Traiguén Pcs | Cerro Chumay 1 A 2 Km De Traiguén En Sitio E T P | Traiguén | 38 | 13 | 44,86 | 72 | 40 | 45 | 37.758,00 | 44,98 | 56M0G7WWW | 0,020 | H | 531 |
| Traiguén | Ruta 88 Camino A Victoria 0 | Traiguén | 38 | 15 | 40,86 | 72 | 39 | 34,99 | 39.018,00 | 44,98 | | | | |
| Traiguén Pcs | Cerro Chumay 1 A 2 Km De Traiguén En Sitio E T P | Traiguén | 38 | 13 | 44,86 | 72 | 40 | 45 | 37.758,00 | 44,98 | 56M0G7WWW | 0,020 | V | 532 |
| Traiguén | Ruta 88 Camino A Victoria 0 | Traiguén | 38 | 15 | 40,86 | 72 | 39 | 34,99 | 39.018,00 | 44,98 | | | | |
| Traiguén Pcs | Cerro Chumay 1 A 2 Km De Traiguén En Sitio E T P | Traiguén | 38 | 13 | 44,86 | 72 | 40 | 45 | 37.814,00 | 44,98 | 56M0G7WWW | 0,020 | H | 533 |
| Traiguén | Ruta 88 Camino A Victoria 0 | Traiguén | 38 | 15 | 40,86 | 72 | 39 | 34,99 | 39.074,00 | 44,98 | | | | |
| Traiguén Pcs | Cerro Chumay 1 A 2 Km De Traiguén En Sitio E T P | Traiguén | 38 | 13 | 44,86 | 72 | 40 | 45 | 37.814,00 | 44,98 | 56M0G7WWW | 0,020 | V | 534 |
| Traiguén | Ruta 88 Camino A Victoria 0 | Traiguén | 38 | 15 | 40,86 | 72 | 39 | 34,99 | 39.074,00 | 44,98 | | | | |
| Traiguén Pcs | Cerro Chumay 1 A 2 Km De Traiguén En Sitio E T P | Traiguén | 38 | 13 | 44,86 | 72 | 40 | 45 | 22.001,00 | 40,5 | 56M0G7WWW | 0,079 | H | 535 |
| Traiguén | Ruta 88 Camino A Victoria 0 | Traiguén | 38 | 15 | 40,86 | 72 | 39 | 34,99 | 23.201,00 | 34 | | | | |
| Traiguén Pcs | Cerro Chumay 1 A 2 Km De Traiguén En Sitio E T P | Traiguén | 38 | 13 | 44,86 | 72 | 40 | 45 | 22.001,00 | 40,5 | 56M0G7WWW | 0,079 | V | 536 |
| Traiguén | Ruta 88 Camino A Victoria 0 | Traiguén | 38 | 15 | 40,86 | 72 | 39 | 34,99 | 23.201,00 | 34 | | | | |
| Traiguén Pcs | Cerro Chumay 1 A 2 Km De Traiguén En Sitio E T P | Traiguén | 38 | 13 | 44,86 | 72 | 40 | 45 | 22.057,00 | 40,5 | 56M0G7WWW | 0,079 | H | 537 |
| Traiguén | Ruta 88 Camino A Victoria 0 | Traiguén | 38 | 15 | 40,86 | 72 | 39 | 34,99 | 23.257,00 | 34 | | | | |



| Est. A | Dirección A | Comuna A | Coordenadas Geográficas Datum WGS 84 | | | | | | Frec. A (MHz) | Gan. A (dBi) | Tipo Emisión | Pot (W) | Pol | Etapa |
|-------------------|--|----------|--------------------------------------|-----|-------|---------|-----|-------|---------------|--------------|--------------|---------|-----|-------|
| | | | Lat. A | | | Long. A | | | | | | | | |
| | | | Gra | Min | Seg | Gra | Min | Seg | | | | | | |
| Est. B | Dirección B | Comuna B | | | | | | | Lat. B | | | Long. B | | |
| | | | Gra | Min | Seg | Gra | Min | Seg | | | | | | |
| Traiguén Pcs | Cerro Chumay 1 A 2 Km De Traiguén En Sitio E T P | Traiguén | | | | | | | 38 | 13 | 44,86 | 72 | 40 | 45 |
| Traiguén | Ruta 88 Camino A Victoria 0 | Traiguén | 38 | 15 | 40,86 | 72 | 39 | 34,99 | 23.257,00 | 34 | | | | |
| Traiguén Pcs | Cerro Chumay 1 A 2 Km De Traiguén En Sitio E T P | Traiguén | 38 | 13 | 44,86 | 72 | 40 | 45 | 21.539,00 | 40,5 | 56M0G7WWW | 0,079 | H | 539 |
| Traiguén | Ruta 88 Camino A Victoria 0 | Traiguén | 38 | 15 | 40,86 | 72 | 39 | 34,99 | 22.739,00 | 40,5 | | | | |
| Traiguén Pcs | Cerro Chumay 1 A 2 Km De Traiguén En Sitio E T P | Traiguén | 38 | 13 | 44,86 | 72 | 40 | 45 | 21.539,00 | 40,5 | 56M0G7WWW | 0,079 | V | 540 |
| Traiguén | Ruta 88 Camino A Victoria 0 | Traiguén | 38 | 15 | 40,86 | 72 | 39 | 34,99 | 22.739,00 | 40,5 | | | | |
| Traiguén Pcs | Cerro Chumay 1 A 2 Km De Traiguén En Sitio E T P | Traiguén | 38 | 13 | 44,86 | 72 | 40 | 45 | 21.483,00 | 40,5 | 56M0G7WWW | 0,079 | H | 541 |
| Traiguén | Ruta 88 Camino A Victoria 0 | Traiguén | 38 | 15 | 40,86 | 72 | 39 | 34,99 | 22.683,00 | 40,5 | | | | |
| Traiguén Pcs | Cerro Chumay 1 A 2 Km De Traiguén En Sitio E T P | Traiguén | 38 | 13 | 44,86 | 72 | 40 | 45 | 21.483,00 | 40,5 | 56M0G7WWW | 0,079 | V | 542 |
| Traiguén | Ruta 88 Camino A Victoria 0 | Traiguén | 38 | 15 | 40,86 | 72 | 39 | 34,99 | 22.683,00 | 40,5 | | | | |
| Lago Caburgua Pcs | Cerro Amargo Villa Alto Mahuida Pucón | Pucón | 39 | 11 | 59,89 | 71 | 49 | 22,92 | 14.781,00 | 40,4 | 56M0G7WWW | 0,079 | H | 543 |
| Rep Calabozos | Cerro Los Calabozos | Pucón | 39 | 19 | 33,2 | 71 | 56 | 54,5 | 15.201,00 | 35,5 | | | | |
| Lago Caburgua Pcs | Cerro Amargo Villa Alto Mahuida Pucón | Pucón | 39 | 11 | 59,89 | 71 | 49 | 22,92 | 14.781,00 | 40,4 | 56M0G7WWW | 0,079 | V | 544 |
| Rep Calabozos | Cerro Los Calabozos | Pucón | 39 | 19 | 33,2 | 71 | 56 | 54,5 | 15.201,00 | 35,5 | | | | |
| Lago Caburgua Pcs | Cerro Amargo Villa Alto Mahuida Pucón | Pucón | 39 | 11 | 59,89 | 71 | 49 | 22,92 | 14.837,00 | 40,4 | 56M0G7WWW | 0,079 | H | 545 |
| Rep Calabozos | Cerro Los Calabozos | Pucón | 39 | 19 | 33,2 | 71 | 56 | 54,5 | 15.257,00 | 35,5 | | | | |
| Lago Caburgua Pcs | Cerro Amargo Villa Alto Mahuida Pucón | Pucón | 39 | 11 | 59,89 | 71 | 49 | 22,92 | 14.837,00 | 40,4 | 56M0G7WWW | 0,079 | V | 546 |
| Rep Calabozos | Cerro Los Calabozos | Pucón | 39 | 19 | 33,2 | 71 | 56 | 54,5 | 15.257,00 | 35,5 | | | | |
| Lago Caburgua Pcs | Cerro Amargo Villa Alto Mahuida Pucón | Pucón | 39 | 11 | 59,89 | 71 | 49 | 22,92 | 13.031,00 | 39,2 | 28M0G7WWW | 0,100 | H | 547 |
| Rep Calabozos | Cerro Los Calabozos | Pucón | 39 | 19 | 33,2 | 71 | 56 | 54,5 | 12.765,00 | 39,2 | | | | |
| Lago Caburgua Pcs | Cerro Amargo Villa Alto Mahuida Pucón | Pucón | 39 | 11 | 59,89 | 71 | 49 | 22,92 | 13.031,00 | 39,2 | 28M0G7WWW | 0,100 | V | 548 |
| Rep Calabozos | Cerro Los Calabozos | Pucón | 39 | 19 | 33,2 | 71 | 56 | 54,5 | 12.765,00 | 39,2 | | | | |
| Lago Caburgua Pcs | Cerro Amargo Villa Alto Mahuida Pucón | Pucón | 39 | 11 | 59,89 | 71 | 49 | 22,92 | 13.199,00 | 39,2 | 28M0G7WWW | 0,100 | H | 549 |
| Rep Calabozos | Cerro Los Calabozos | Pucón | 39 | 19 | 33,2 | 71 | 56 | 54,5 | 12.933,00 | 39,2 | | | | |
| Lago Caburgua Pcs | Cerro Amargo Villa Alto Mahuida Pucón | Pucón | 39 | 11 | 59,89 | 71 | 49 | 22,92 | 13.199,00 | 39,2 | 28M0G7WWW | 0,100 | V | 550 |
| Rep Calabozos | Cerro Los Calabozos | Pucón | 39 | 19 | 33,2 | 71 | 56 | 54,5 | 12.933,00 | 39,2 | | | | |
| Lago Caburgua Pcs | Cerro Amargo Villa Alto Mahuida Pucón | Pucón | 39 | 11 | 59,89 | 71 | 49 | 22,92 | 13.143,00 | 39,2 | 28M0G7WWW | 0,100 | H | 551 |
| Rep Calabozos | Cerro Los Calabozos | Pucón | 39 | 19 | 33,2 | 71 | 56 | 54,5 | 12.877,00 | 39,2 | | | | |
| Lago Caburgua Pcs | Cerro Amargo Villa Alto Mahuida Pucón | Pucón | 39 | 11 | 59,89 | 71 | 49 | 22,92 | 13.143,00 | 39,2 | 28M0G7WWW | 0,100 | V | 552 |
| Rep Calabozos | Cerro Los Calabozos | Pucón | 39 | 19 | 33,2 | 71 | 56 | 54,5 | 12.877,00 | 39,2 | | | | |
| Lago Caburgua Pcs | Cerro Amargo Villa Alto Mahuida Pucón | Pucón | 39 | 11 | 59,89 | 71 | 49 | 22,92 | 13.087,00 | 39,2 | 28M0G7WWW | 0,100 | H | 553 |
| Rep Calabozos | Cerro Los Calabozos | Pucón | 39 | 19 | 33,2 | 71 | 56 | 54,5 | 12.821,00 | 39,2 | | | | |
| Lago Caburgua Pcs | Cerro Amargo Villa Alto Mahuida Pucón | Pucón | 39 | 11 | 59,89 | 71 | 49 | 22,92 | 13.087,00 | 39,2 | 28M0G7WWW | 0,100 | V | 554 |
| Rep Calabozos | Cerro Los Calabozos | Pucón | 39 | 19 | 33,2 | 71 | 56 | 54,5 | 12.821,00 | 39,2 | | | | |
| Tosca Baya Pcs | Cerro Entre Condell Y Buena Vista | Pelluhue | 35 | 49 | 10,3 | 72 | 35 | 9,08 | 12.821,00 | 41,68 | 28M0G7WWW | 0,100 | H | 555 |
| Chanco Pcs | Fundo Miramar 1 | Chanco | 35 | 43 | 32,31 | 72 | 31 | 40,06 | 13.087,00 | 39,2 | | | | |
| Tosca Baya Pcs | Cerro Entre Condell Y Buena Vista | Pelluhue | 35 | 49 | 10,3 | 72 | 35 | 9,08 | 12.821,00 | 41,68 | 28M0G7WWW | 0,100 | V | 556 |
| Chanco Pcs | Fundo Miramar 1 | Chanco | 35 | 43 | 32,31 | 72 | 31 | 40,06 | 13.087,00 | 39,2 | | | | |
| Tosca Baya Pcs | Cerro Entre Condell Y Buena Vista | Pelluhue | 35 | 49 | 10,3 | 72 | 35 | 9,08 | 12.877,00 | 35,67 | 28M0G7WWW | 0,100 | H | 557 |
| Chanco Pcs | Fundo Miramar 1 | Chanco | 35 | 43 | 32,31 | 72 | 31 | 40,06 | 13.143,00 | 39,2 | | | | |
| Tosca Baya Pcs | Cerro Entre Condell Y Buena Vista | Pelluhue | 35 | 49 | 10,3 | 72 | 35 | 9,08 | 12.877,00 | 35,67 | 28M0G7WWW | 0,100 | V | 558 |
| Chanco Pcs | Fundo Miramar 1 | Chanco | 35 | 43 | 32,31 | 72 | 31 | 40,06 | 13.143,00 | 39,2 | | | | |
| Tosca Baya Pcs | Cerro Entre Condell Y Buena Vista | Pelluhue | 35 | 49 | 10,3 | 72 | 35 | 9,08 | 12.793,00 | 41,68 | 28M0G7WWW | 0,100 | H | 559 |
| Chanco Pcs | Fundo Miramar 1 | Chanco | 35 | 43 | 32,31 | 72 | 31 | 40,06 | 13.059,00 | 39,2 | | | | |



| Est. A | Dirección A | Comuna A | Coordenadas Geográficas Datum WGS 84 | | | | | | Frec. A (MHz) | Gan. A (dBi) | Tipo Emisión | Pot (W) | Pol | Etapa |
|----------------|-----------------------------------|----------|--------------------------------------|---------|-------|---------|-----|-------|---------------|--------------|--------------|---------|-----|-------|
| Est. B | Dirección B | Comuna B | Lat. A | | | Long. A | | | Frec. B (MHz) | Gan. B (dBi) | | | | |
| | | | Lat. B | Long. B | | | | | | | | | | |
| | | | Gra | Min | Seg | Gra | Min | Seg | | | | | | |
| Tosca Baya Pcs | Cerro Entre Condell Y Buena Vista | Pelluhue | 35 | 49 | 10,3 | 72 | 35 | 9,08 | 12.793,00 | 41,68 | 28M0G7WWW | 0,100 | V | 560 |
| Chanco Pcs | Fundo Miramar 1 | Chanco | 35 | 43 | 32,31 | 72 | 31 | 40,06 | 13.059,00 | 39,2 | | | | |
| Tosca Baya Pcs | Cerro Entre Condell Y Buena Vista | Pelluhue | 35 | 49 | 10,3 | 72 | 35 | 9,08 | 14.781,00 | 40,4 | 56M0G7WWW | 0,100 | H | 561 |
| Chanco Pcs | Fundo Miramar 1 | Chanco | 35 | 43 | 32,31 | 72 | 31 | 40,06 | 15.201,00 | 35,5 | | | | |
| Tosca Baya Pcs | Cerro Entre Condell Y Buena Vista | Pelluhue | 35 | 49 | 10,3 | 72 | 35 | 9,08 | 14.781,00 | 40,4 | 56M0G7WWW | 0,100 | V | 562 |
| Chanco Pcs | Fundo Miramar 1 | Chanco | 35 | 43 | 32,31 | 72 | 31 | 40,06 | 15.201,00 | 35,5 | | | | |
| Tosca Baya Pcs | Cerro Entre Condell Y Buena Vista | Pelluhue | 35 | 49 | 10,3 | 72 | 35 | 9,08 | 14.837,00 | 40,4 | 56M0G7WWW | 0,100 | H | 563 |
| Chanco Pcs | Fundo Miramar 1 | Chanco | 35 | 43 | 32,31 | 72 | 31 | 40,06 | 15.257,00 | 35,5 | | | | |
| Tosca Baya Pcs | Cerro Entre Condell Y Buena Vista | Pelluhue | 35 | 49 | 10,3 | 72 | 35 | 9,08 | 14.837,00 | 40,4 | 56M0G7WWW | 0,100 | V | 564 |
| Chanco Pcs | Fundo Miramar 1 | Chanco | 35 | 43 | 32,31 | 72 | 31 | 40,06 | 15.257,00 | 35,5 | | | | |
| Tosca Baya Pcs | Cerro Entre Condell Y Buena Vista | Pelluhue | 35 | 49 | 10,3 | 72 | 35 | 9,08 | 19.370,00 | 38,5 | 28M0G7WWW | 0,079 | H | 565 |
| Chanco Pcs | Fundo Miramar 1 | Chanco | 35 | 43 | 32,31 | 72 | 31 | 40,06 | 18.360,00 | 42 | | | | |
| Tosca Baya Pcs | Cerro Entre Condell Y Buena Vista | Pelluhue | 35 | 49 | 10,3 | 72 | 35 | 9,08 | 19.370,00 | 38,5 | 28M0G7WWW | 0,079 | V | 566 |
| Chanco Pcs | Fundo Miramar 1 | Chanco | 35 | 43 | 32,31 | 72 | 31 | 40,06 | 18.360,00 | 42 | | | | |
| Tosca Baya Pcs | Cerro Entre Condell Y Buena Vista | Pelluhue | 35 | 49 | 10,3 | 72 | 35 | 9,08 | 19.480,00 | 38,5 | 28M0G7WWW | 0,079 | H | 567 |
| Chanco Pcs | Fundo Miramar 1 | Chanco | 35 | 43 | 32,31 | 72 | 31 | 40,06 | 18.470,00 | 42 | | | | |
| Tosca Baya Pcs | Cerro Entre Condell Y Buena Vista | Pelluhue | 35 | 49 | 10,3 | 72 | 35 | 9,08 | 19.480,00 | 38,5 | 28M0G7WWW | 0,079 | V | 568 |
| Chanco Pcs | Fundo Miramar 1 | Chanco | 35 | 43 | 32,31 | 72 | 31 | 40,06 | 18.470,00 | 42 | | | | |
| Panul Pcs | Ruta 5 Norte 455000 | Coquimbo | 30 | 0 | 24,62 | 71 | 24 | 33,37 | 8.059,02 | 37,2 | 28M0G7WWW | 0,708 | H | 569 |
| Tongoy | Marcelo Bachelet 4 | Coquimbo | 30 | 15 | 8,6 | 71 | 30 | 1,4 | 7.747,70 | 34,97 | | | | |
| Panul Pcs | Ruta 5 Norte 455000 | Coquimbo | 30 | 0 | 24,62 | 71 | 24 | 33,37 | 8.059,02 | 37,2 | 28M0G7WWW | 0,708 | V | 570 |
| Tongoy | Marcelo Bachelet 4 | Coquimbo | 30 | 15 | 8,6 | 71 | 30 | 1,4 | 7.747,70 | 34,97 | | | | |
| Panul Pcs | Ruta 5 Norte 455000 | Coquimbo | 30 | 0 | 24,62 | 71 | 24 | 33,37 | 8.207,27 | 37,2 | 28M0G7WWW | 0,708 | H | 571 |
| Tongoy | Marcelo Bachelet 4 | Coquimbo | 30 | 15 | 8,6 | 71 | 30 | 1,4 | 7.895,95 | 34,97 | | | | |
| Panul Pcs | Ruta 5 Norte 455000 | Coquimbo | 30 | 0 | 24,62 | 71 | 24 | 33,37 | 8.207,27 | 37,2 | 28M0G7WWW | 0,708 | V | 572 |
| Tongoy | Marcelo Bachelet 4 | Coquimbo | 30 | 15 | 8,6 | 71 | 30 | 1,4 | 7.895,95 | 34,97 | | | | |
| Panul Pcs | Ruta 5 Norte 455000 | Coquimbo | 30 | 0 | 24,62 | 71 | 24 | 33,37 | 6.810,00 | 35,9 | 56M0G7WWW | 0,708 | H | 573 |
| Tongoy | Marcelo Bachelet 4 | Coquimbo | 30 | 15 | 8,6 | 71 | 30 | 1,4 | 6.470,00 | 35,9 | | | | |
| Panul Pcs | Ruta 5 Norte 455000 | Coquimbo | 30 | 0 | 24,62 | 71 | 24 | 33,37 | 6.810,00 | 35,9 | 56M0G7WWW | 0,708 | V | 574 |
| Tongoy | Marcelo Bachelet 4 | Coquimbo | 30 | 15 | 8,6 | 71 | 30 | 1,4 | 6.470,00 | 35,9 | | | | |
| Panul Pcs | Ruta 5 Norte 455000 | Coquimbo | 30 | 0 | 24,62 | 71 | 24 | 33,37 | 6.870,00 | 35,9 | 56M0G7WWW | 0,708 | H | 575 |
| Tongoy | Marcelo Bachelet 4 | Coquimbo | 30 | 15 | 8,6 | 71 | 30 | 1,4 | 6.530,00 | 35,9 | | | | |
| Panul Pcs | Ruta 5 Norte 455000 | Coquimbo | 30 | 0 | 24,62 | 71 | 24 | 33,37 | 6.870,00 | 35,9 | 56M0G7WWW | 0,708 | V | 576 |
| Tongoy | Marcelo Bachelet 4 | Coquimbo | 30 | 15 | 8,6 | 71 | 30 | 1,4 | 6.530,00 | 35,9 | | | | |
| Panul Pcs | Ruta 5 Norte 455000 | Coquimbo | 30 | 0 | 24,62 | 71 | 24 | 33,37 | 7.000,00 | 33,4 | 40M0G7WWW | 0,708 | H | 577 |
| Tongoy | Marcelo Bachelet 4 | Coquimbo | 30 | 15 | 8,6 | 71 | 30 | 1,4 | 6.660,00 | 33,4 | | | | |
| Panul Pcs | Ruta 5 Norte 455000 | Coquimbo | 30 | 0 | 24,62 | 71 | 24 | 33,37 | 7.000,00 | 33,4 | 40M0G7WWW | 0,708 | V | 578 |
| Tongoy | Marcelo Bachelet 4 | Coquimbo | 30 | 15 | 8,6 | 71 | 30 | 1,4 | 6.660,00 | 33,4 | | | | |
| Panul Pcs | Ruta 5 Norte 455000 | Coquimbo | 30 | 0 | 24,62 | 71 | 24 | 33,37 | 14.781,00 | 40,4 | 56M0G7WWW | 0,316 | H | 579 |
| Tongoy | Marcelo Bachelet 4 | Coquimbo | 30 | 15 | 8,6 | 71 | 30 | 1,4 | 15.201,00 | 42,5 | | | | |
| Panul Pcs | Ruta 5 Norte 455000 | Coquimbo | 30 | 0 | 24,62 | 71 | 24 | 33,37 | 14.781,00 | 40,4 | 56M0G7WWW | 0,316 | V | 580 |
| Tongoy | Marcelo Bachelet 4 | Coquimbo | 30 | 15 | 8,6 | 71 | 30 | 1,4 | 15.201,00 | 42,5 | | | | |
| Panul Pcs | Ruta 5 Norte 455000 | Coquimbo | 30 | 0 | 24,62 | 71 | 24 | 33,37 | 14.837,00 | 40,4 | 56M0G7WWW | 0,316 | H | 581 |
| Tongoy | Marcelo Bachelet 4 | Coquimbo | 30 | 15 | 8,6 | 71 | 30 | 1,4 | 15.257,00 | 42,5 | | | | |
| Panul Pcs | Ruta 5 Norte 455000 | Coquimbo | 30 | 0 | 24,62 | 71 | 24 | 33,37 | 14.837,00 | 40,4 | 56M0G7WWW | 0,316 | V | 582 |
| Tongoy | Marcelo Bachelet 4 | Coquimbo | 30 | 15 | 8,6 | 71 | 30 | 1,4 | 15.257,00 | 42,5 | | | | |

Las frecuencias 73.500 y 83.500 MHz, corresponden a las frecuencias centrales de las bandas 71-76 y 81-86 GHz, respectivamente. Resolución Exenta N°3 de 2010, que fija norma técnica para el uso de dichas bandas.

2. Los plazos, son los que se indican a continuación:

| Etapas | Inicio Obras | Término Obras | Inicio Servicio | Observación |
|---------|--------------|---------------|-----------------|---|
| 1 a 582 | 1 [mes] | 3 [meses] | 4 [meses] | Todos estos plazos están referidos a la fecha de publicación en el Diario Oficial del Decreto que autorice la modificación de concesión solicitada. |

La presente publicación se hace de acuerdo a lo dispuesto en el artículo 15° de la Ley N° 18,168 de 1982, Ley General de Telecomunicaciones, a objeto de que el que tenga interés en ello pueda oponerse a la solicitud de modificación de concesión, dentro del plazo de 30 días hábiles contados desde la presente publicación. De existir oposición, ésta deberá presentarse por escrito ante el Ministro de Transportes y Telecomunicaciones, ser fundada, adjuntar todos los medios de prueba que acrediten los hechos que la fundamentan, y fijar domicilio dentro del radio urbano de la comuna de Santiago.

Por orden del Subsecretario de Telecomunicaciones

**MARCO
LABRA
FUENZALIDA**
JEFE DIVISIÓN CONCESIONES (S)

Firmado digitalmente por MARCO LABRA
FUENZALIDA
Nombre de reconocimiento (DN): c=CL,
st=METROPOLITANA DE SANTIAGO,
l=SANTIAGO, o=SUBSECRETARÍA DE
TELECOMUNICACIONES, ou="", cn=MARCO
LABRA FUENZALIDA,
email=MLABRA@SUBTEL.GOB.CL
Fecha: 2024.02.09 08:23:06 -03'00'

MCZ

